



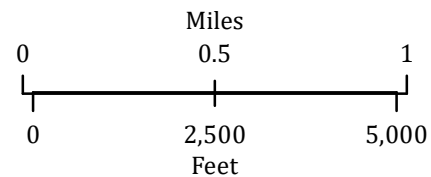


Source: Esri, Maxar, GeoEye, Earthstar Geographics, CNES/Airbus DS, USDA, USGS, AeroGRID, IGN, and the GIS User Community

**East Troublesome**  
 WY-MRF-000408  
 Infrared  
 Interpretation

Imagery Date:  
 10/15/2020 2303 MDT

-  Isolated Heat Sources
-  Heat Perimeter
-  Intense Heat
-  Scattered Heat



Datum: North American 1983



IRIN: Howard Harrison  
 Map produced:  
 10/16/2020 0304 PDT  
 Interpreted size: 5,684 acres

