



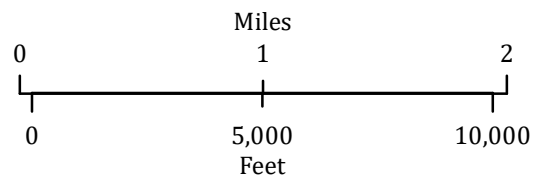


Source: Esri, Maxar, GeoEye, Earthstar Geographics, CNES/Airbus DS, USDA, USGS, AeroGRID, IGN, and the GIS User Community

East Troublesome
 WY-MRF-000408
 Infrared
 Interpretation

Imagery Date:
 10/17/2020 2310 MDT

-  Isolated Heat Sources
-  Heat Perimeter
-  Intense Heat
-  Scattered Heat



Datum: North American 1983



IRIN: Howard Harrison
 Map produced:
 10/18/2020 0154 PDT
 Interpreted size: 12,665 acres

