




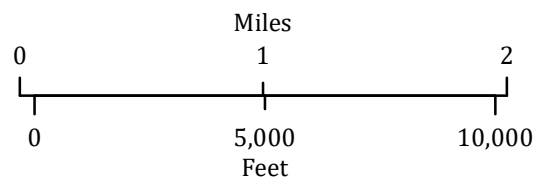


Source: Esri, Maxar, GeoEye, Earthstar Geographics, CNES/Airbus DS, USDA, USGS, AeroGRID, IGN, and the GIS User Community

East Troublesome
 WY-MRF-000408
 Infrared
 Interpretation

Imagery Date:
 10/18/2020 2121 MDT

-  Isolated Heat Sources
-  Heat Perimeter
-  Intense Heat
-  Scattered Heat
-  Cloud Cover



Datum: North American 1983



IRIN: Howard Harrison
 Map produced:
 10/18/2020 2251 PDT
 Interpreted size: 12,644 acres

