




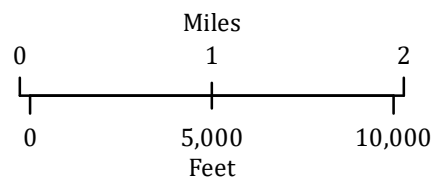


Source: Esri, Maxar, GeoEye, Earthstar Geographics, CNES/Airbus DS, USDA, USGS, AeroGRID, IGN, and the GIS User Community

**East Troublesome**  
 WY-MRF-000408  
 Infrared  
 Interpretation

Imagery Date:  
 10/19/2020 2020 MDT

-  Isolated Heat Sources
-  Heat Perimeter
-  Intense Heat
-  Scattered Heat
-  Cloud Cover



Datum: North American 1983



IRIN: Howard Harrison  
 Map produced:  
 10/19/2020 2311 PDT  
 Interpreted size: 15,537 acres

