




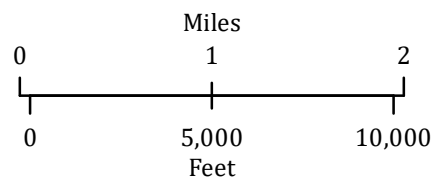


East Troublesome
 WY-MRF-000408
 Infrared
 Interpretation

Imagery Date:
 10/19/2020 2020 MDT

-  Isolated Heat Sources
-  Heat Perimeter
-  Intense Heat
-  Scattered Heat
-  Cloud Cover



Datum: North American 1983



IRIN: Howard Harrison
 Map produced:
 10/19/2020 2312 PDT
 Interpreted size: 15,537 acres



Copyright © 2013 National Geographic Society, i-cubed