



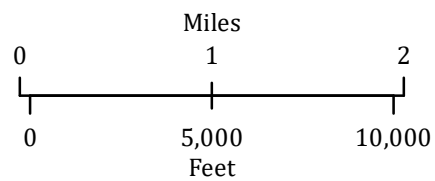


Source: Esri, Maxar, GeoEye, Earthstar Geographics, CNES/Airbus DS, USDA, USGS, AeroGRID, IGN, and the GIS User Community

East Troublesome
 WY-MRF-000408
 Infrared
 Interpretation

Imagery Date:
 10/20/2020 2055 MDT

-  Isolated Heat Sources
-  Heat Perimeter
-  Intense Heat
-  Scattered Heat



Datum: North American 1983



IRIN: Howard Harrison
 Map produced:
 10/20/2020 2323 PDT
 Interpreted size: 19,086 acres

