



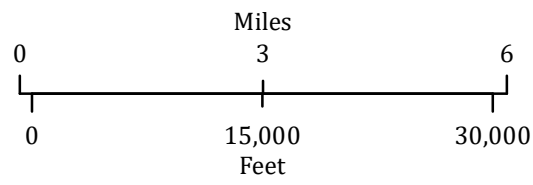


East Troublesome
 WY-MRF-000408
 Infrared
 Interpretation

Imagery Date:
 10/24/2020 0040 MDT

-  Isolated Heat Sources
-  Heat Perimeter
-  Intense Heat
-  Scattered Heat



Datum: North American 1983



IRIN: Howard Harrison
 Map produced:
 10/24/2020 0316 PDT
 Interpreted size: 189,389 acres



Copyright © 2013 National Geographic Society, i-cubed