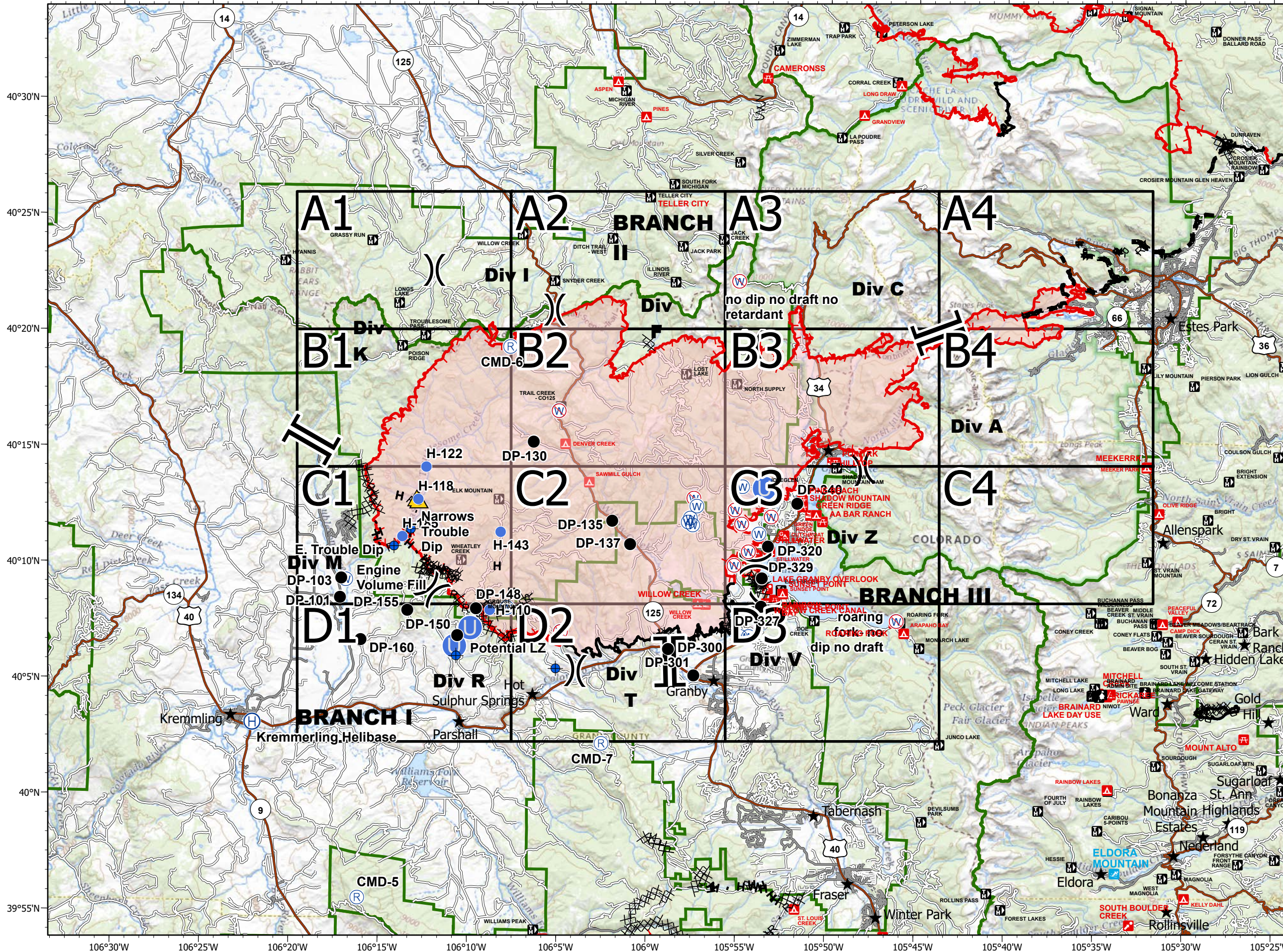







EAST TROUBLESOME CREEK - GRAND ZONE WY-MRF-000408

Fire Perimeter as of
10/24/20 1702 hrs
192,560 Acres

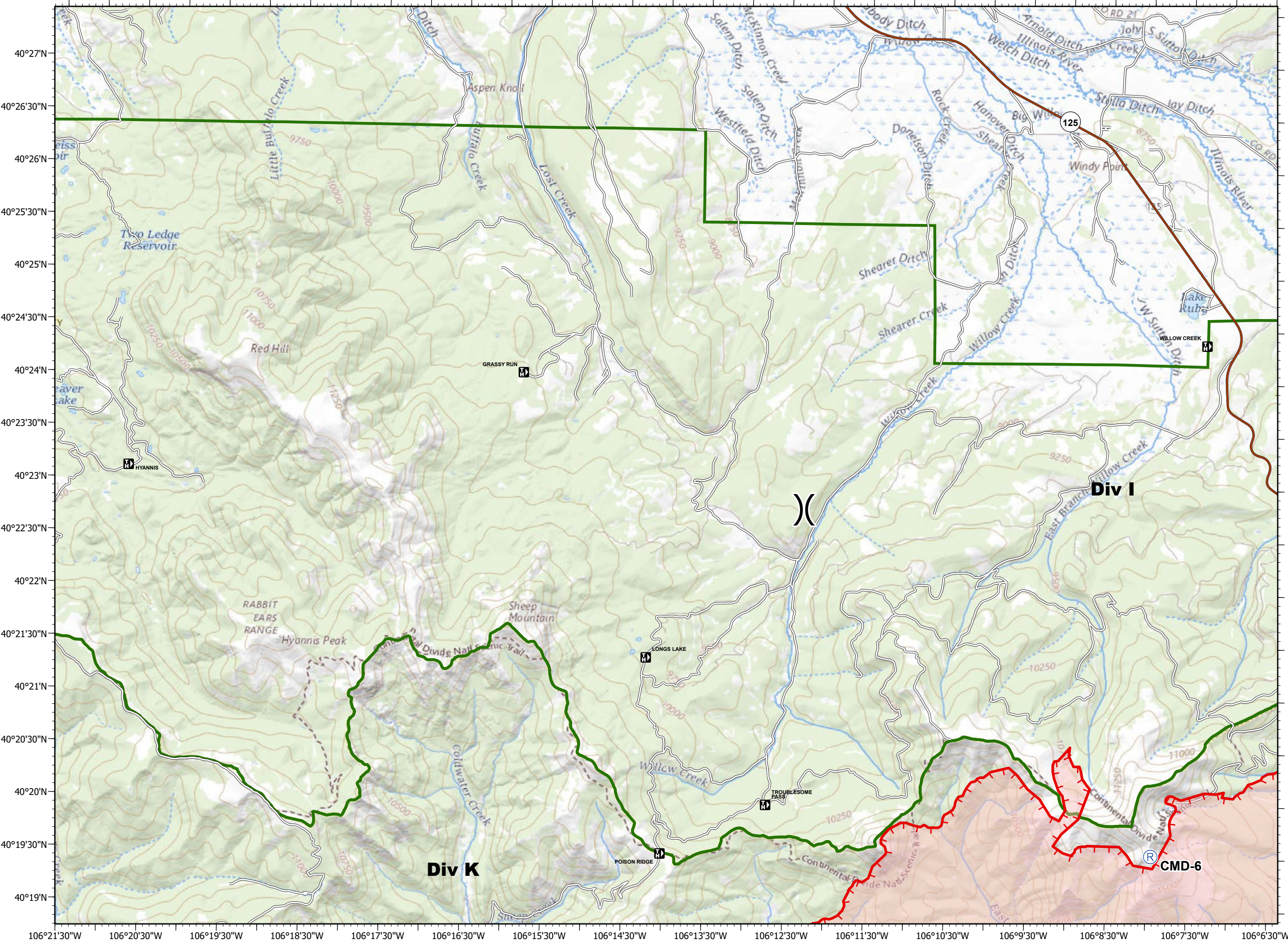
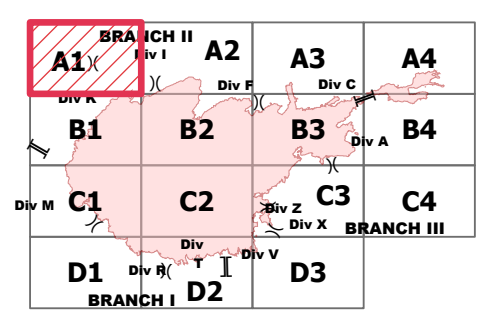
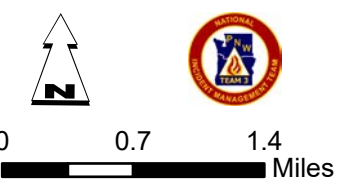


- Dip Site
 - Drop Point
 - Helibase
 - Unimproved Landing Area
 - Helispot
 - Repeater
 - Safety Zone
 - Water Source
 - Restricted Water Source
 - Division Break
 - Branch Break
 - Uncontrolled Fire Edge
 - Contained Line
 - Completed Dozer Line
 - Completed Hand Line
 - Road as Completed Line
 - Fire Break Planned or Incomplete
 - Planned Fire Line
 - Fire Perimeter
- SITE_TYPE
- INFO SITE/FEE STATION
 - CAMPGROUND
 - GROUP CAMPGROUND
 - TRAILHEAD
 - PICNIC SITE
 - GROUP PICNIC SITE
 - BOATING SITE
 - INTERPRETIVE SITE; INTERPRETIVE SITE (ADMIN)
 - SKI AREA ALPINE



-  Repeater
-  Division Break
-  Uncontrolled Fire Edge
-  Fire Perimeter

Fire Perimeter as of
 10/24/20 1702 hrs
 192,560 Acres



Map coordinates: 40°27'N to 40°19'N latitude; 106°21'30"W to 106°6'30"W longitude.

Map features include: Aspen Knoll, Red Hill, Hyannis Peak, Sheep Mountain, Rabbit Ears Range, Two Ledge Reservoir, Little Buffalo Creek, Lost Creek, Shearer Creek, Willow Creek, Coldwater Creek, Continental Divide, and various ditches (Salem Ditch, Westfield Ditch, Shearer Ditch, Willow Ditch, etc.).

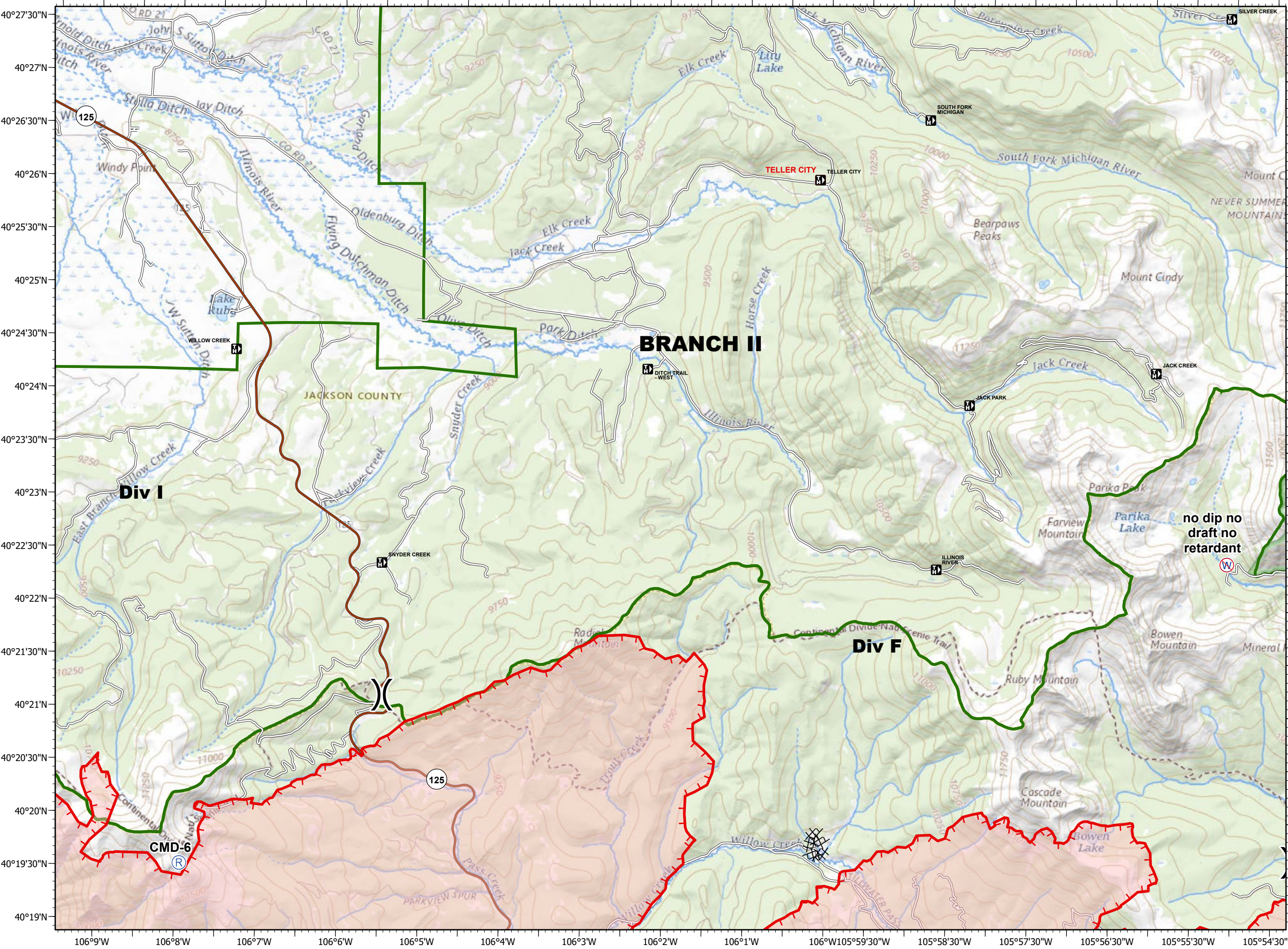
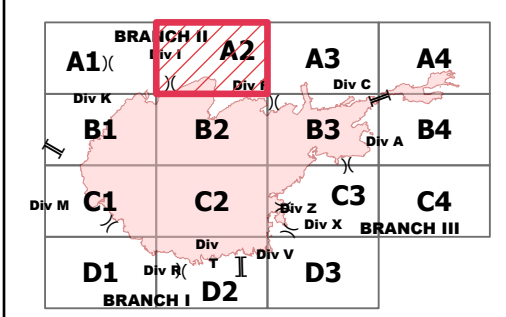

Key locations: GRASSY RUN, LONGS LAKE, TROUBLESOME PASS, POISON RIDGE, WINDY POINT, WILLOW CREEK.

Infrastructure: Highway 125, RD 21, CO RD.

Labels: Div I, Div K, CMD-6.

-  Repeater
-  Restricted Water Source
-  Division Break
-  Uncontrolled Fire Edge
-  Completed Dozer Line
-  Fire Perimeter

Fire Perimeter as of
 10/24/20 1702 hrs
 192,560 Acres



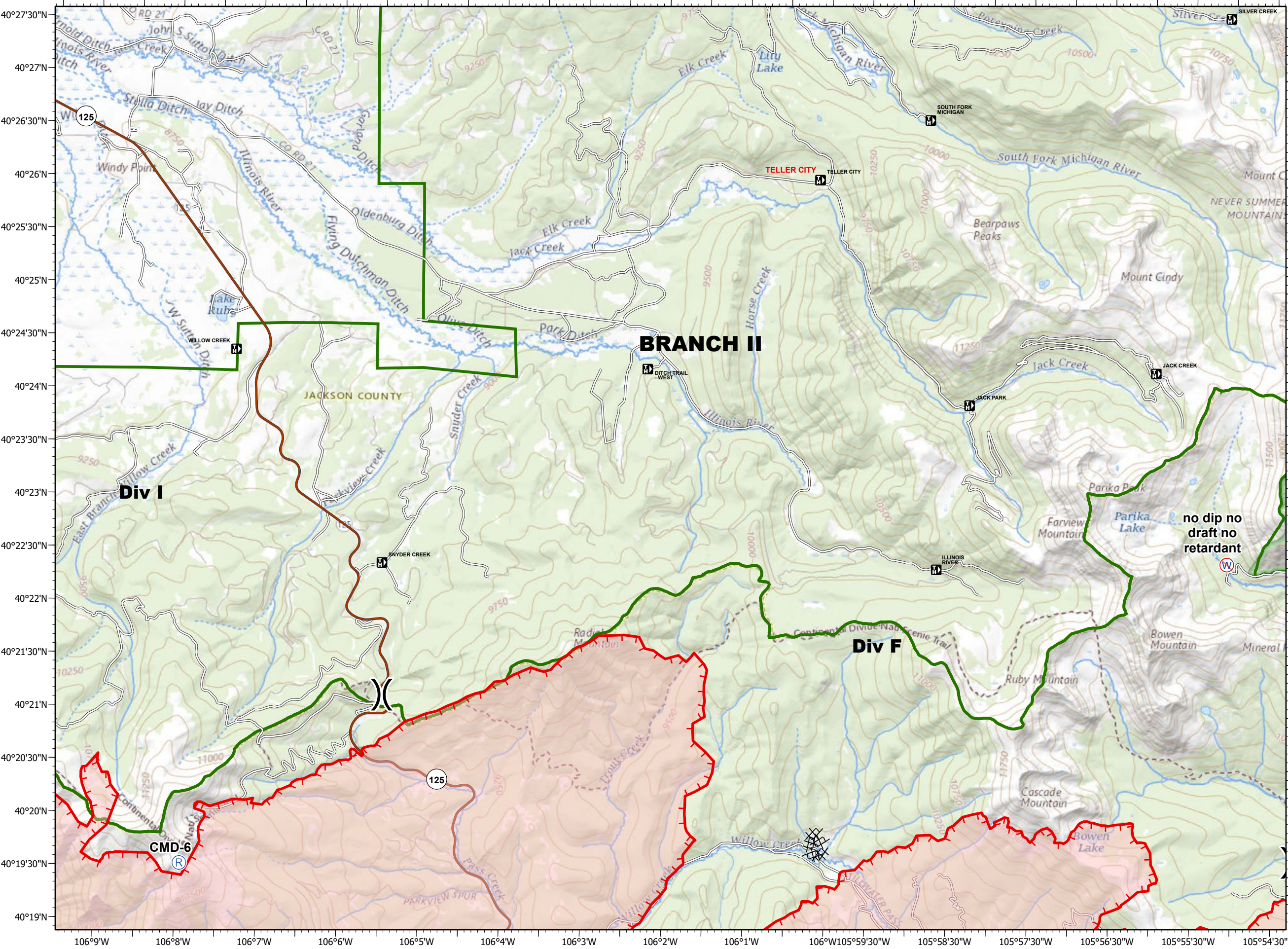
no dip no
 draft no
 retardant






Div I

BRANCH II

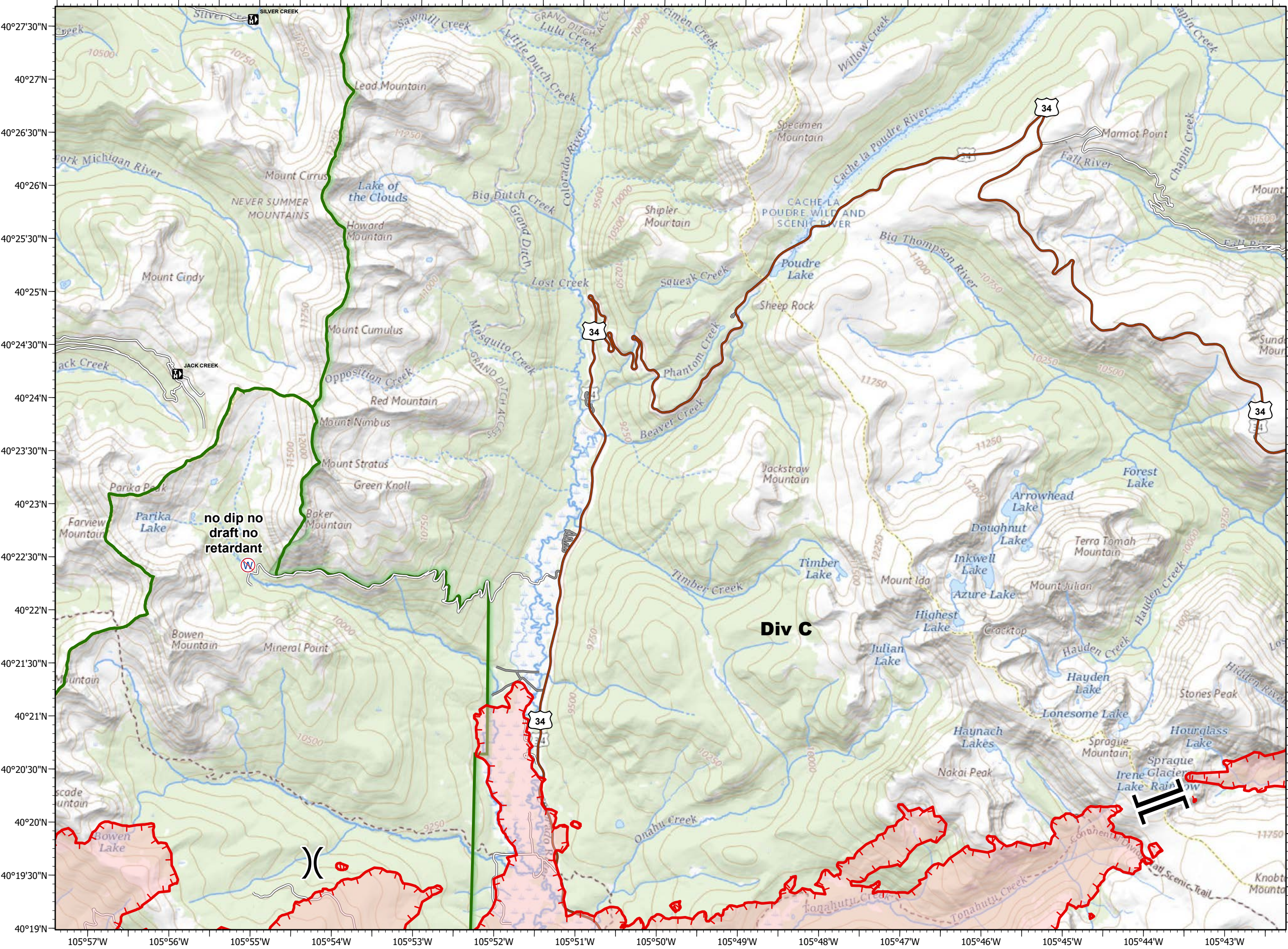
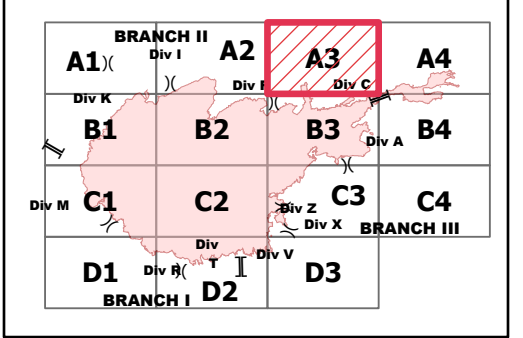
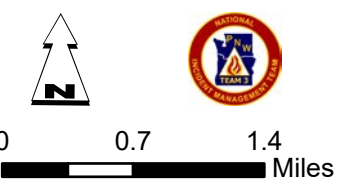
Div F

CMD-6







-  Restricted Water Source
-  Division Break
-  Branch Break
-  Uncontrolled Fire Edge
-  Fire Perimeter

Fire Perimeter as of
 10/24/20 1702 hrs
 192,560 Acres

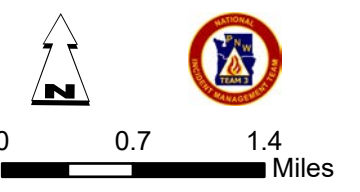


no dip no
 draft no
 retardant

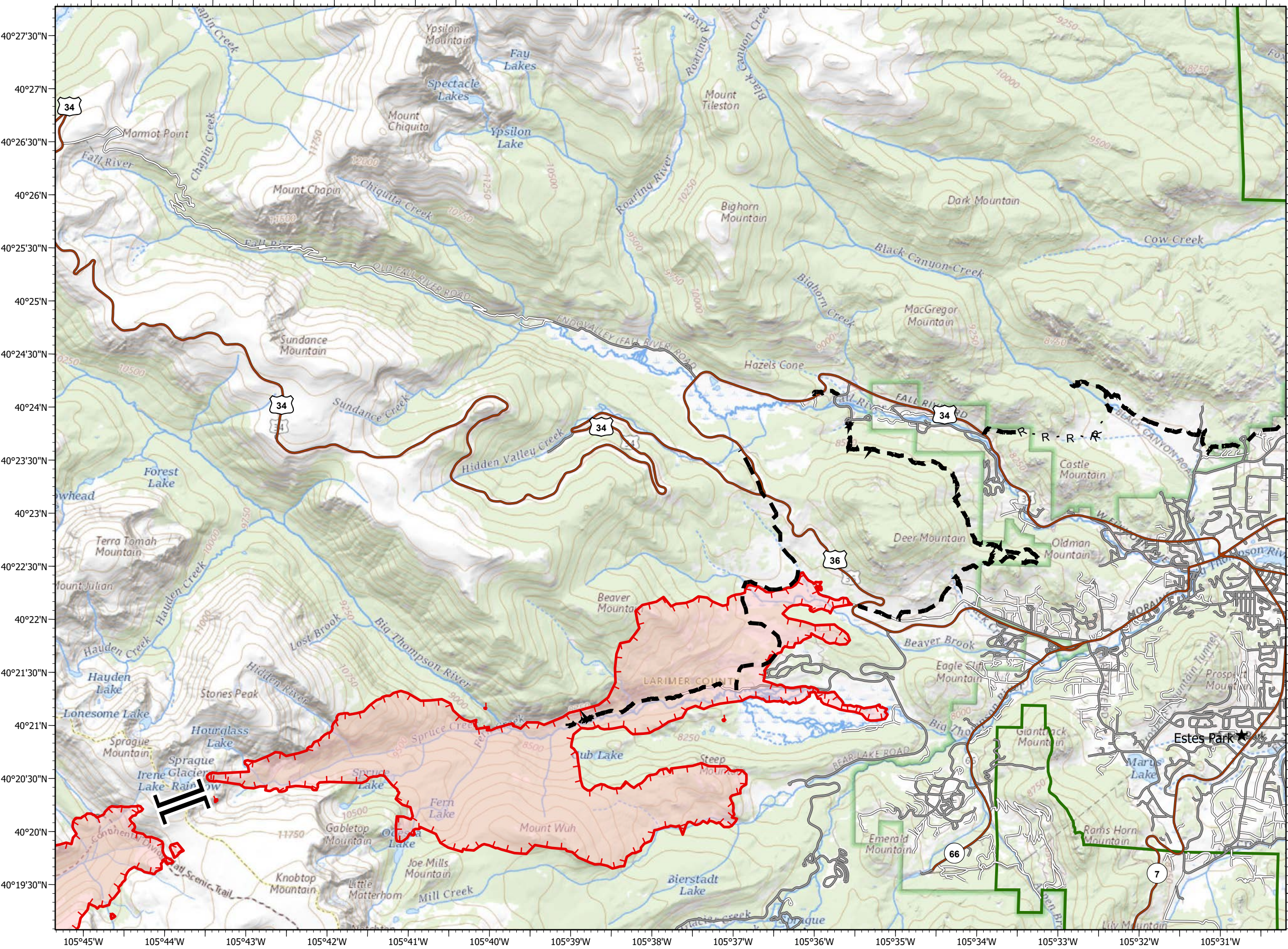
Div C

-  Branch Break
-  Uncontrolled Fire Edge
- R - Road as Completed Line
-  Planned Fire Line
-  Fire Perimeter

Fire Perimeter as of
 10/24/20 1702 hrs
 192,560 Acres

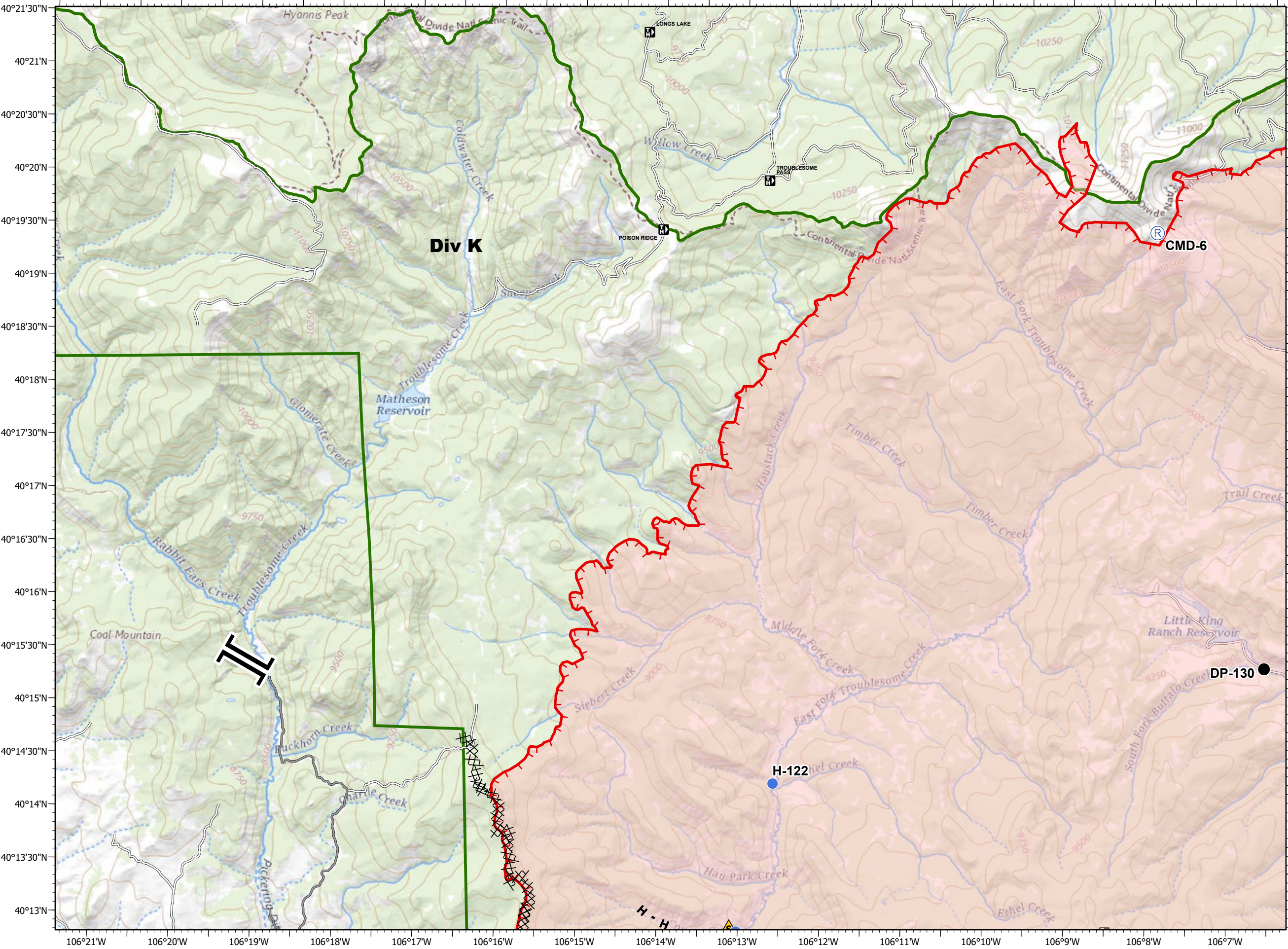
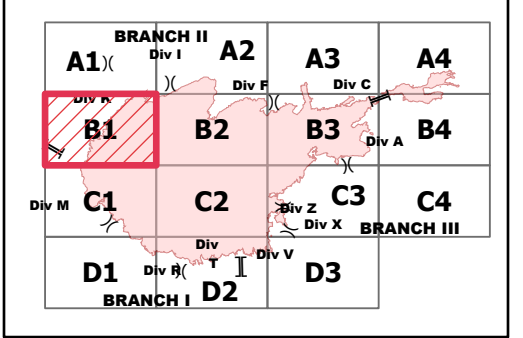
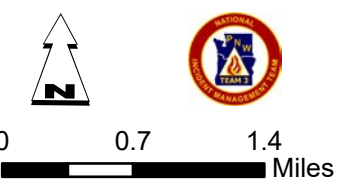


BRANCH II		A1		A2		A3		A4	
Div I		Div J		Div K		Div L		Div M	
B1		B2		B3		B4		BRANCH III	
Div N		Div O		Div P		Div Q		Div R	
C1		C2		C3		C4		BRANCH III	
Div S		Div T		Div U		Div V		Div W	
D1		D2		D3		D4		BRANCH III	
BRANCH I		BRANCH II		BRANCH III		BRANCH III		BRANCH III	



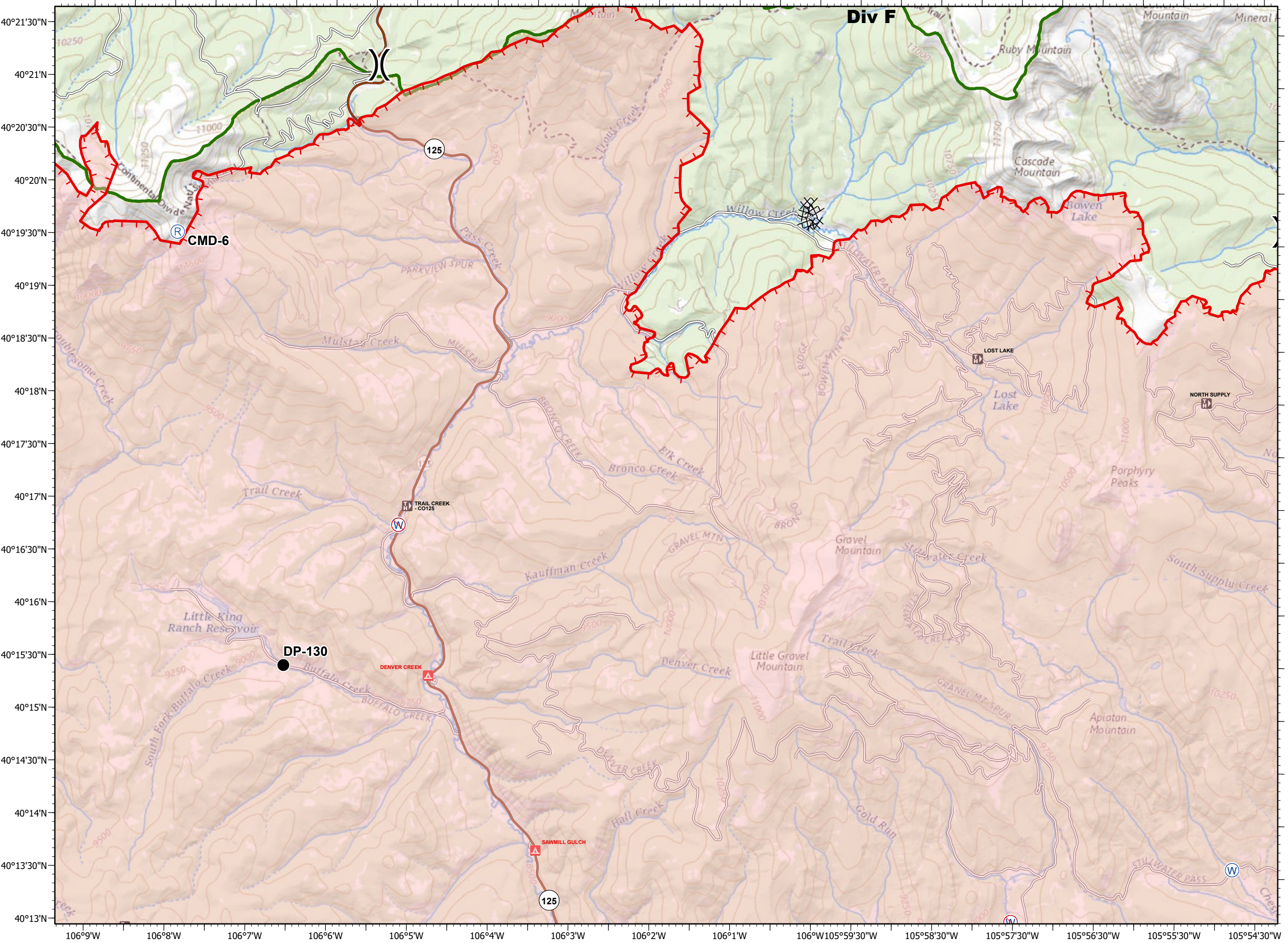
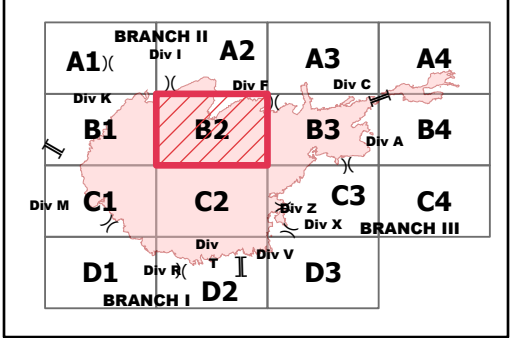
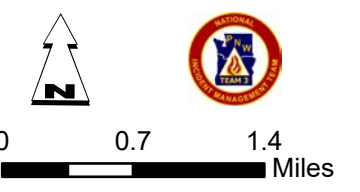
- Drop Point
- Helispot
- Ⓡ Repeater
- ▲ Safety Zone
- || Branch Break
- Uncontrolled Fire Edge
- ⊗⊗⊗ Completed Dozer Line
- H - Completed Hand Line
- R - Road as Completed Line
- Fire Perimeter

Fire Perimeter as of
 10/24/20 1702 hrs
 192,560 Acres



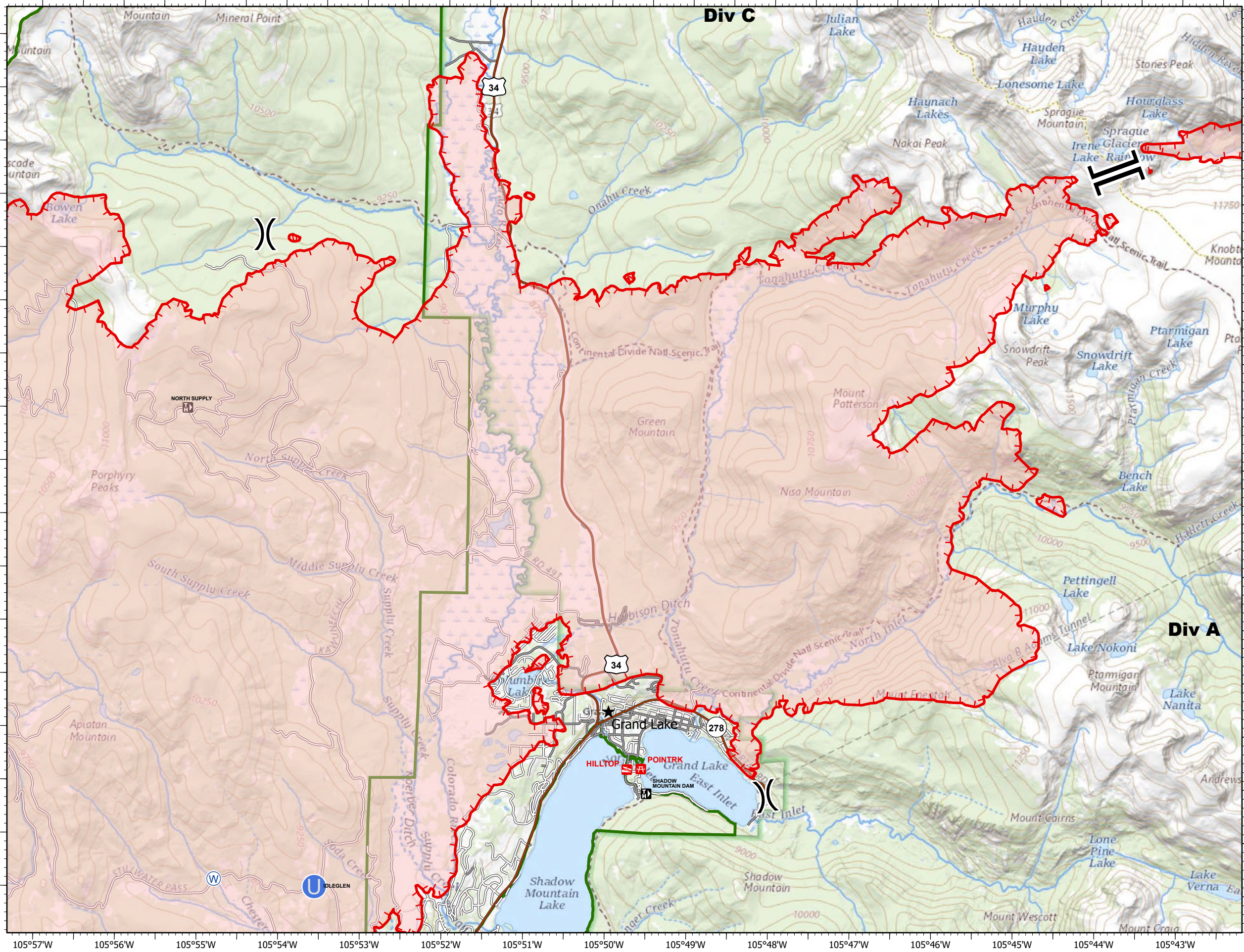
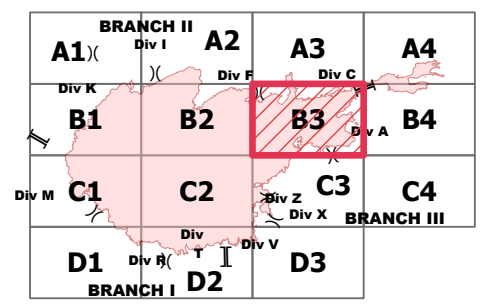
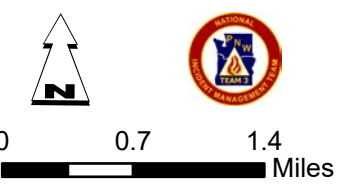
- Drop Point
- Ⓡ Repeater
- Ⓜ Water Source
- Ⓜ Restricted Water Source
-) Division Break
- Uncontrolled Fire Edge
- ⊗ Completed Dozer Line
- Fire Perimeter

Fire Perimeter as of
 10/24/20 1702 hrs
 192,560 Acres







-  Unimproved Landing Area
-  Water Source
-  Restricted Water Source
-  Division Break
-  Branch Break
-  Uncontrolled Fire Edge
-  Fire Perimeter

Fire Perimeter as of
 10/24/20 1702 hrs
 192,560 Acres

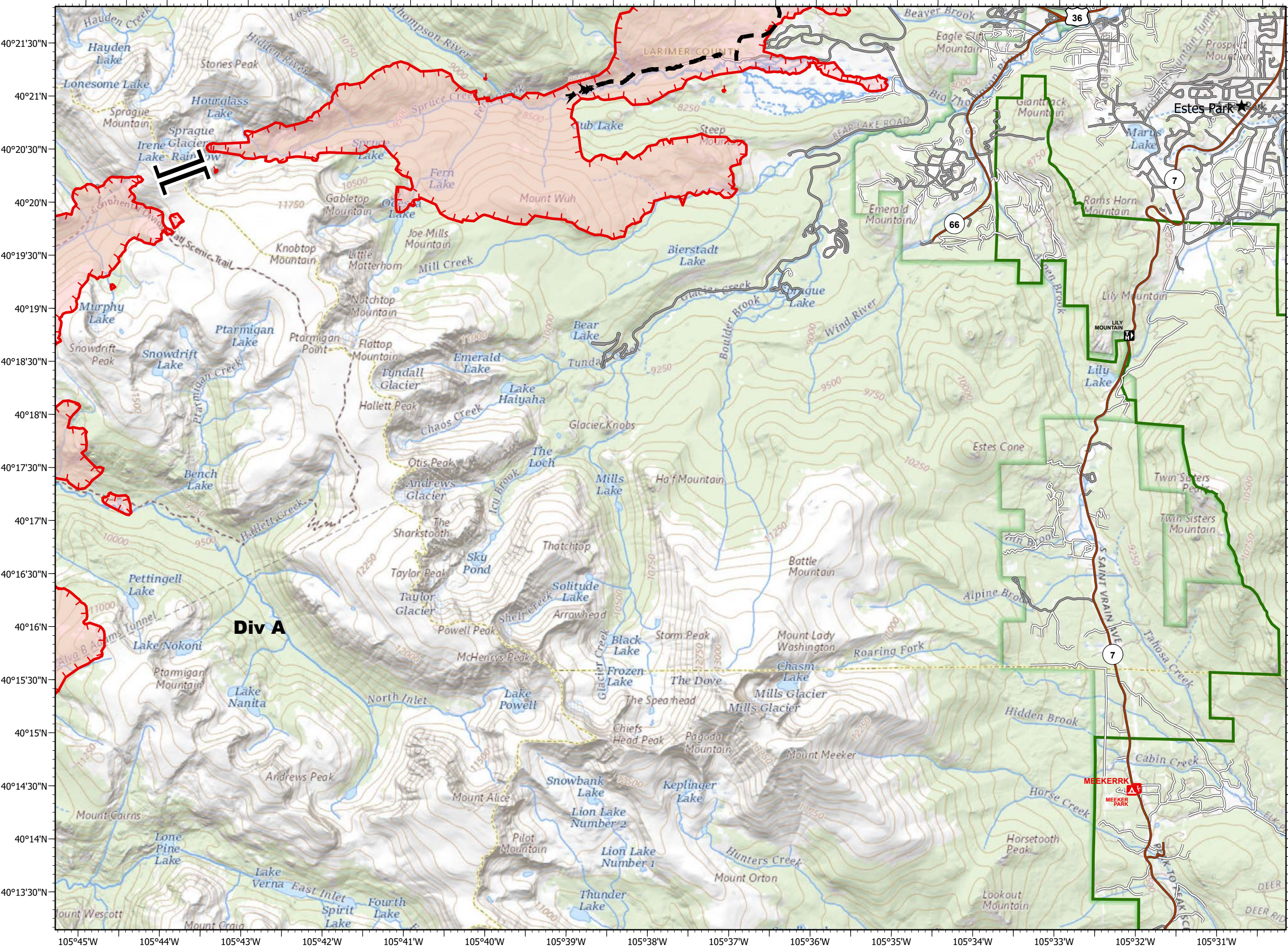
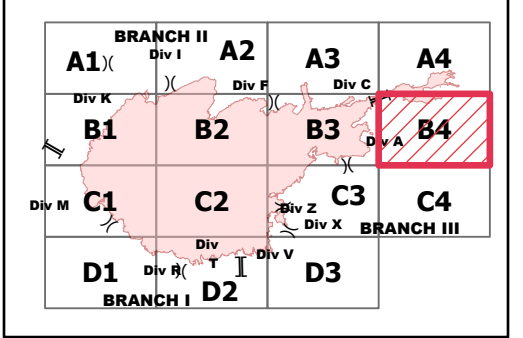
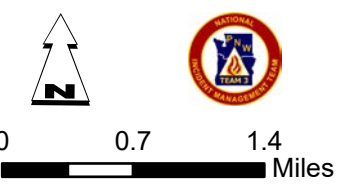


40°21'30"N
 40°21'N
 40°20'30"N
 40°20'N
 40°19'30"N
 40°19'N
 40°18'30"N
 40°18'N
 40°17'30"N
 40°17'N
 40°16'30"N
 40°16'N
 40°15'30"N
 40°15'N
 40°14'30"N
 40°14'N
 40°13'30"N

105°57'W 105°56'W 105°55'W 105°54'W 105°53'W 105°52'W 105°51'W 105°50'W 105°49'W 105°48'W 105°47'W 105°46'W 105°45'W 105°44'W 105°43'W

-  Branch Break
-  Uncontrolled Fire Edge
-  Planned Fire Line
-  Fire Perimeter

Fire Perimeter as of
 10/24/20 1702 hrs
 192,560 Acres



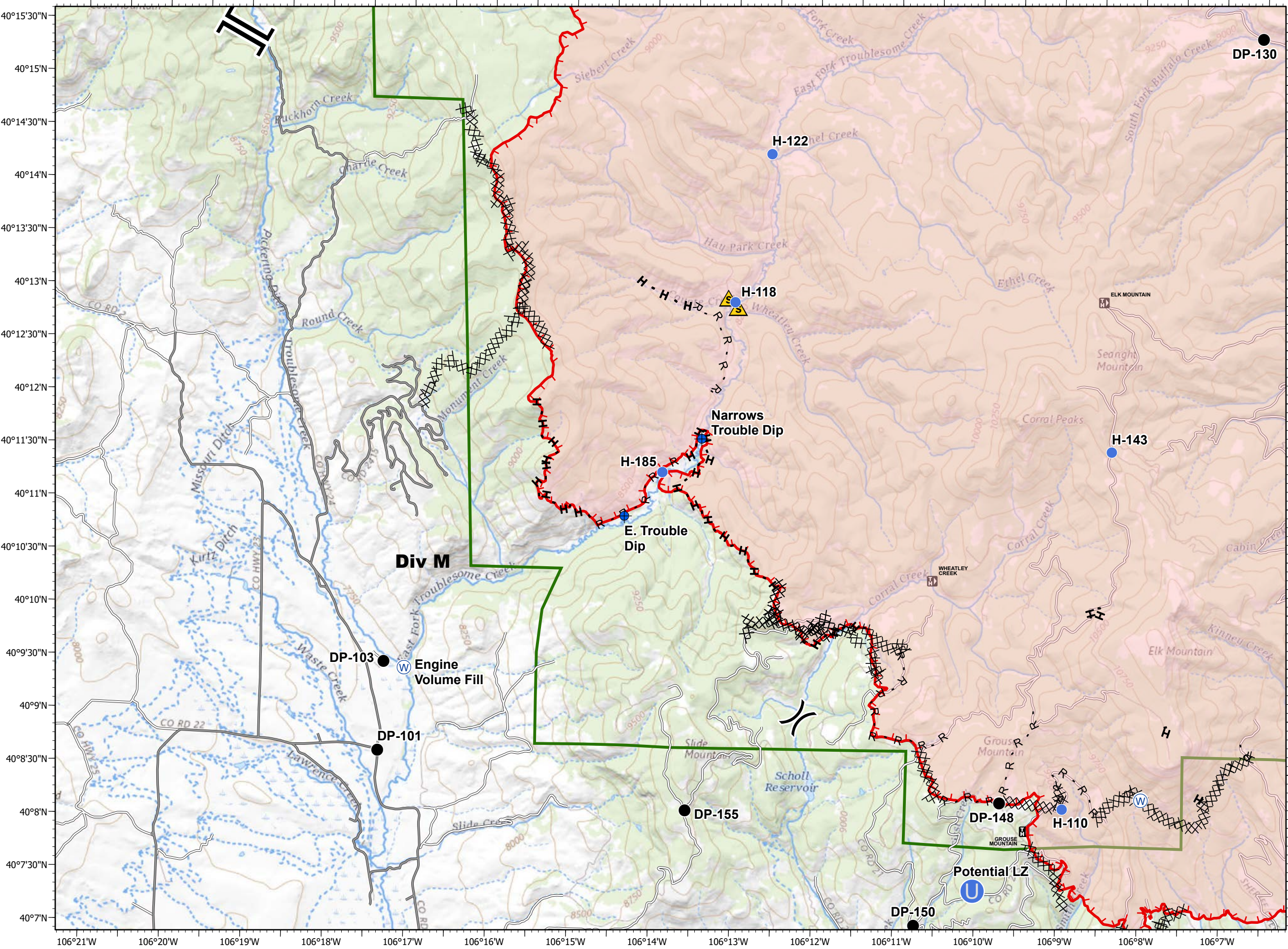
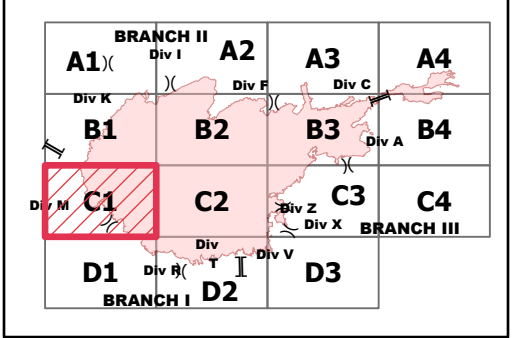
Div A












MEEKERRK

- Dip Site
- Drop Point
- Unimproved Landing Area
- Helispot
- Safety Zone
- Water Source
- Division Break
- Branch Break
- Uncontrolled Fire Edge
- Completed Dozer Line
- Completed Hand Line
- Road as Completed Line
- Fire Perimeter



Fire Perimeter as of
 10/24/20 1702 hrs
 192,560 Acres


N



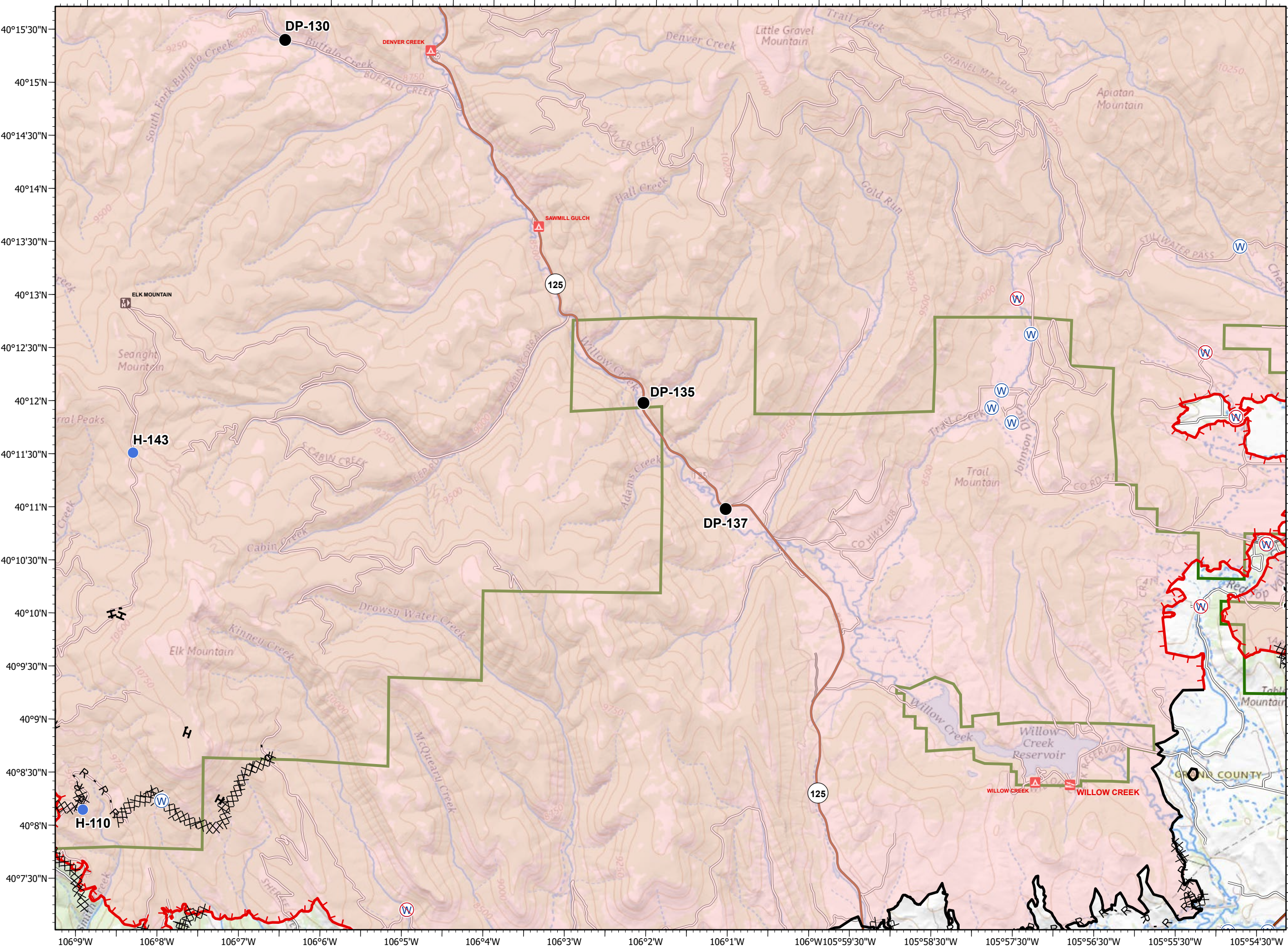
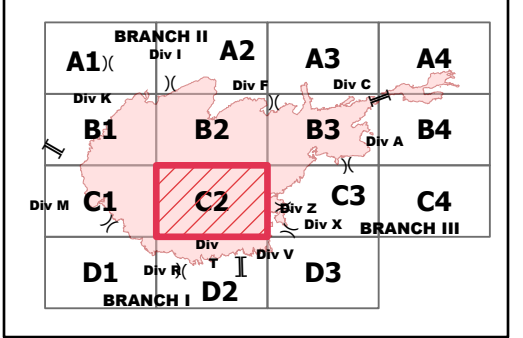
-  Drop Point
-  Helispot
-  Water Source
-  Restricted Water Source
-  Division Break
-  Uncontrolled Fire Edge
-  Contained Line
-  Completed Dozer Line
-  Completed Hand Line
-  Road as Completed Line
-  Fire Perimeter












Fire Perimeter as of
 10/24/20 1702 hrs
 192,560 Acres




0 0.7 1.4 Miles

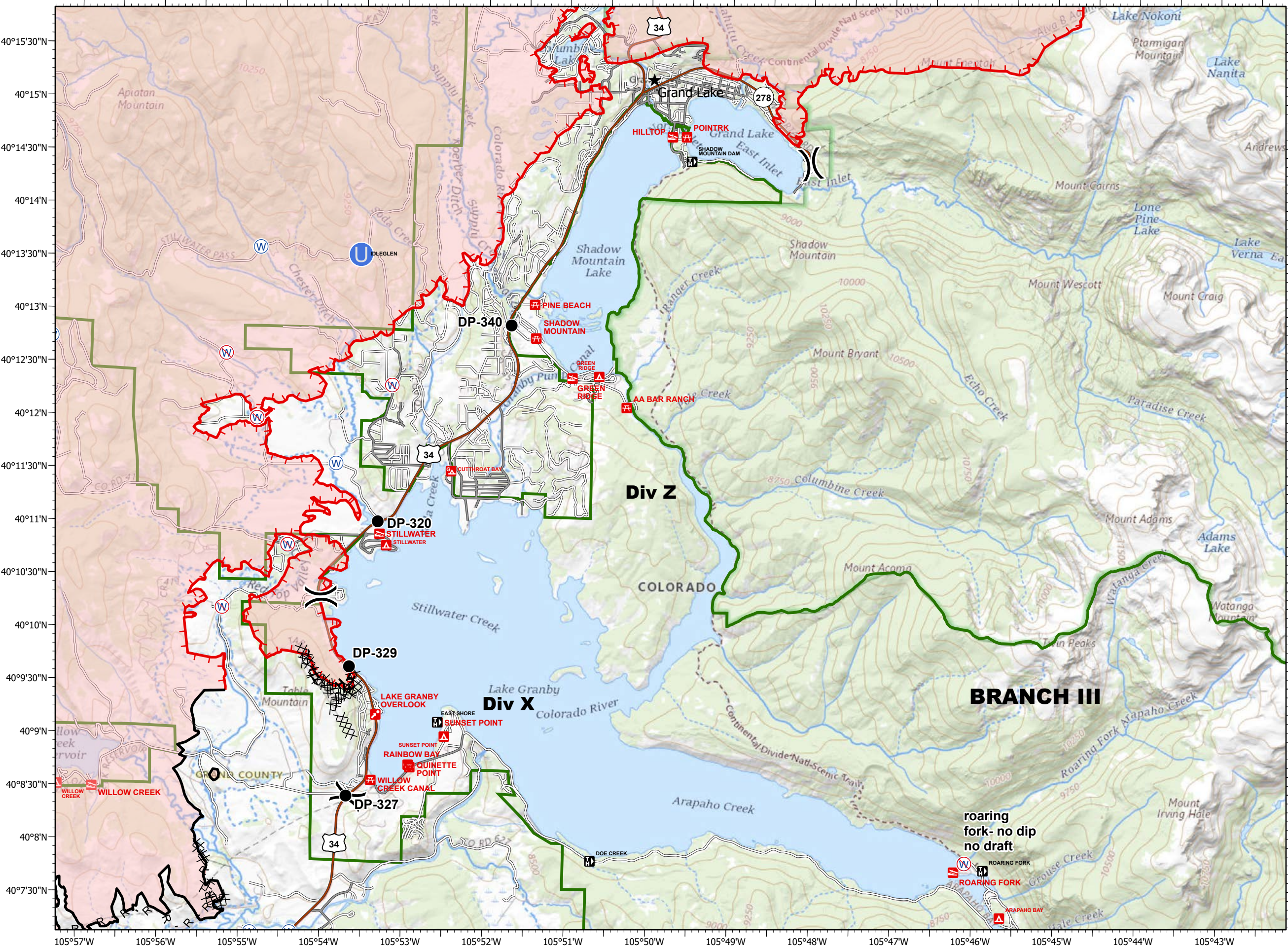
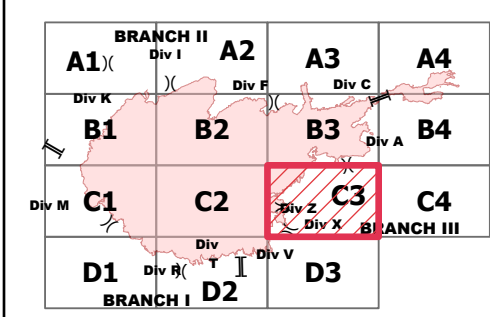


-  Drop Point
-  Unimproved Landing Area
-  Water Source
-  Restricted Water Source
-  Division Break
-  Uncontrolled Fire Edge
-  Contained Line
-  Completed Dozer Line
-  Completed Hand Line
-  Road as Completed Line
-  Fire Perimeter



Fire Perimeter as of
 10/24/20 1702 hrs
 192,560 Acres



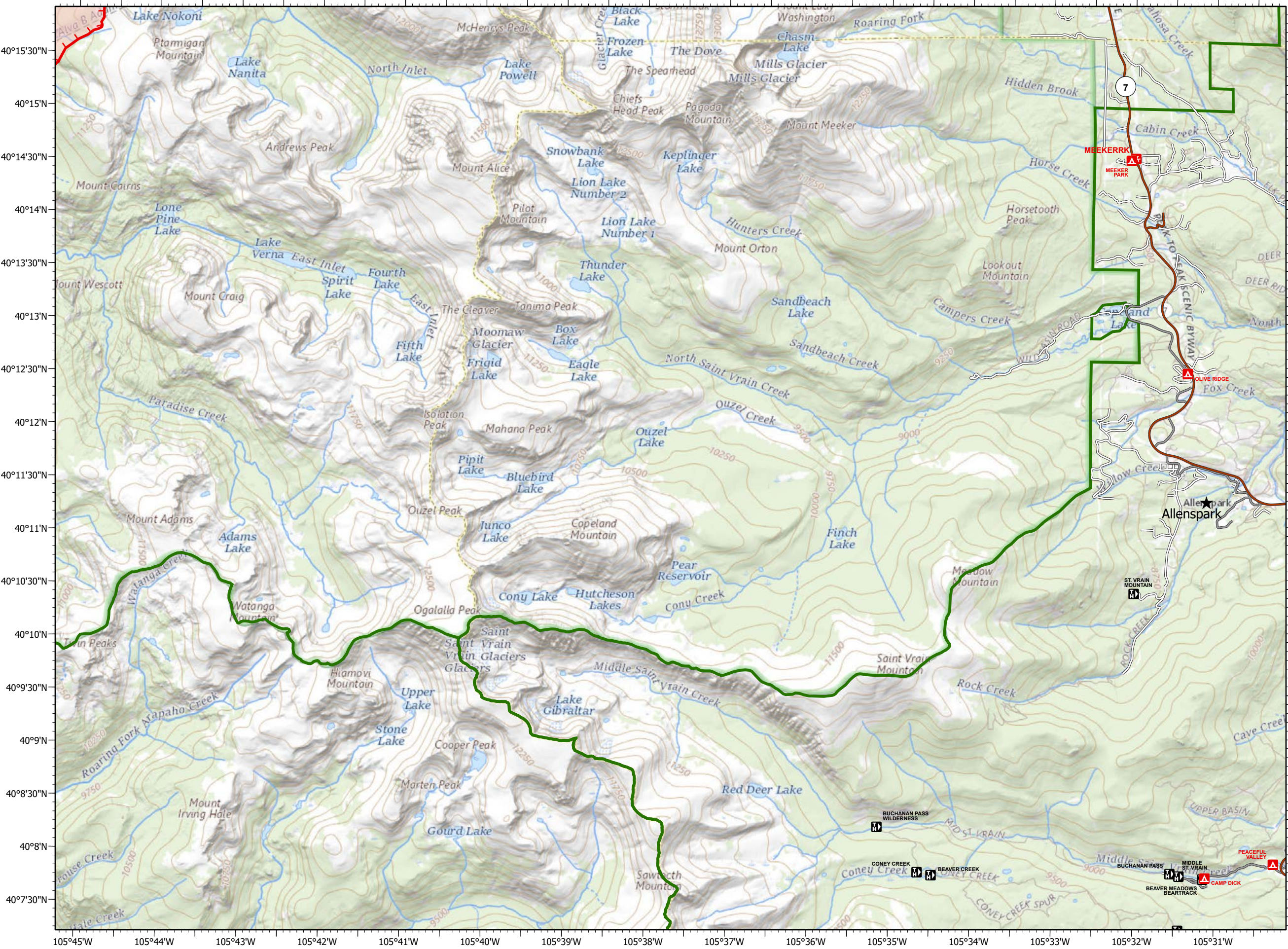
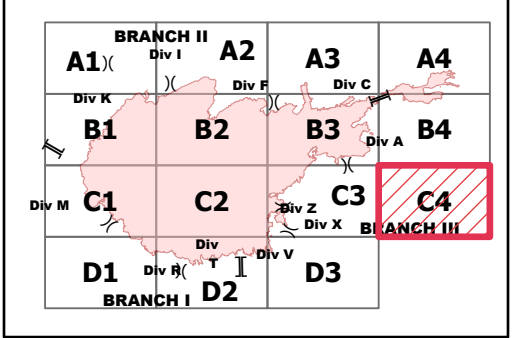
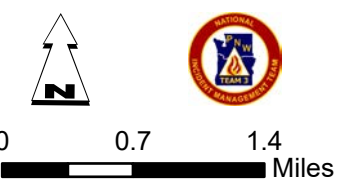
0 0.7 1.4
 Miles



Event Group Layer Point Labels Defined












-  Uncontrolled Fire Edge
-  Fire Perimeter

Fire Perimeter as of
 10/24/20 1702 hrs
 192,560 Acres





40°15'30"N
 40°15'N
 40°14'30"N
 40°14'N
 40°13'30"N
 40°13'N
 40°12'30"N
 40°12'N
 40°11'30"N
 40°11'N
 40°10'30"N
 40°10'N
 40°9'30"N
 40°9'N
 40°8'30"N
 40°8'N
 40°7'30"N

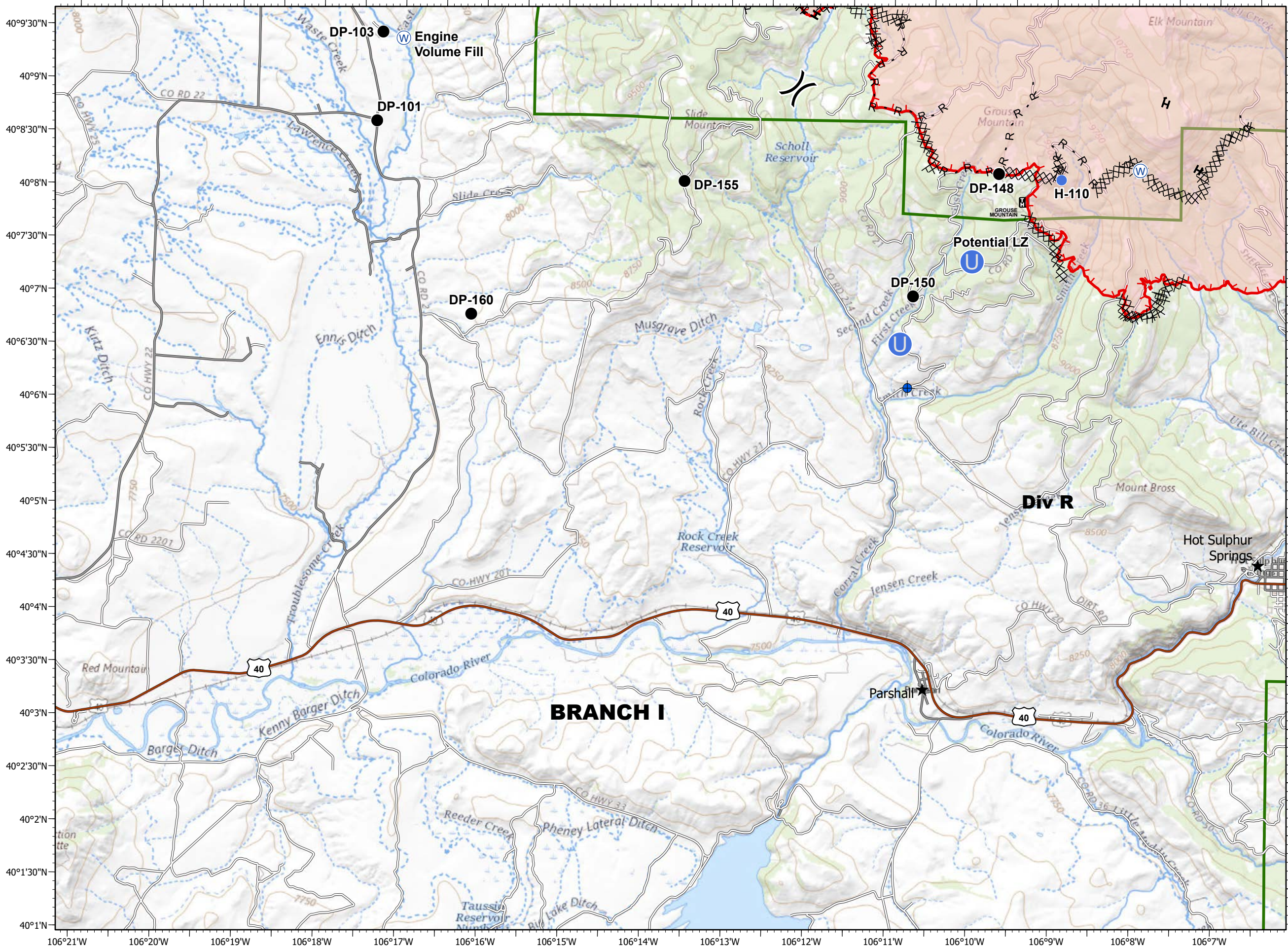
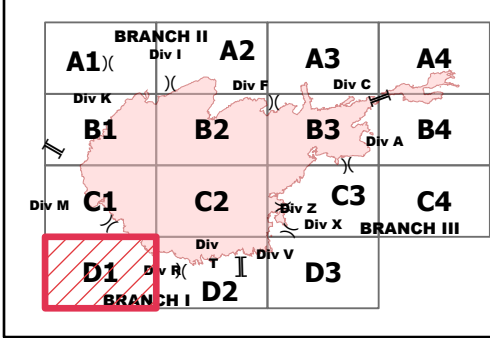
105°45'W 105°44'W 105°43'W 105°42'W 105°41'W 105°40'W 105°39'W 105°38'W 105°37'W 105°36'W 105°35'W 105°34'W 105°33'W 105°32'W 105°31'W

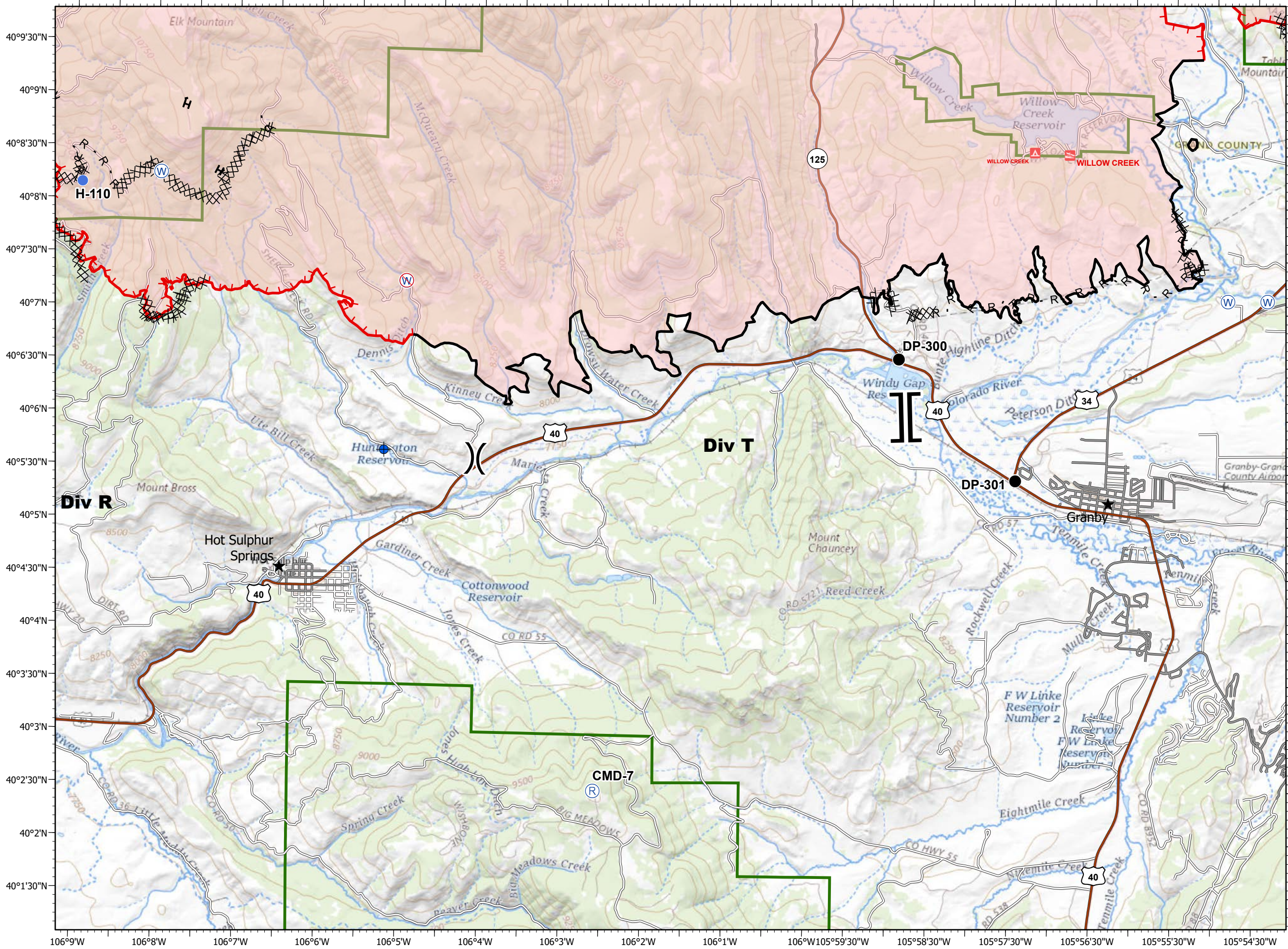
-  Dip Site
-  Drop Point
-  Unimproved Landing Area
-  Helispot
-  Water Source
-  Division Break
-  Uncontrolled Fire Edge
-  Completed Dozer Line
-  Completed Hand Line
-  Road as Completed Line
-  Fire Perimeter

Fire Perimeter as of
 10/24/20 1702 hrs
 192,560 Acres

0 0.7 1.4
 Miles

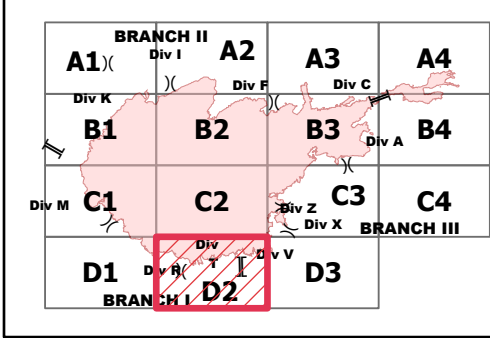


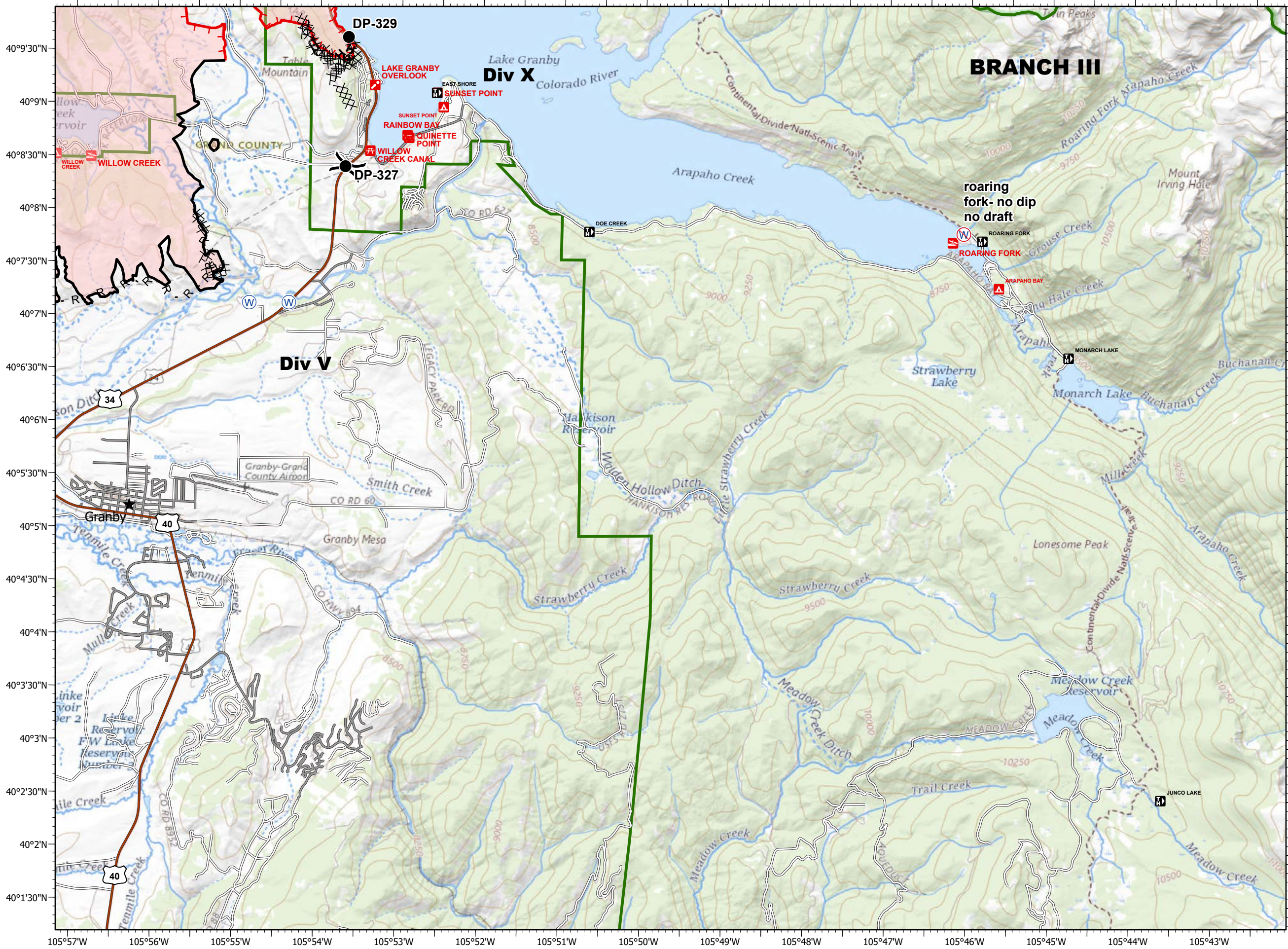


- Dip Site
- Drop Point
- Helispot
- Repeater
- Water Source
- Restricted Water Source
- Division Break
- Branch Break
- Uncontrolled Fire Edge
- Contained Line
- Completed Dozer Line
- Completed Hand Line
- Road as Completed Line
- Fire Perimeter

Fire Perimeter as of
 10/24/20 1702 hrs
 192,560 Acres

0 0.7 1.4 Miles





- Drop Point
- Water Source
- Restricted Water Source
- Division Break
- Uncontrolled Fire Edge
- Contained Line
- Completed Dozer Line
- Completed Hand Line
- Road as Completed Line
- Fire Perimeter

Fire Perimeter as of
 10/24/20 1702 hrs
 192,560 Acres

