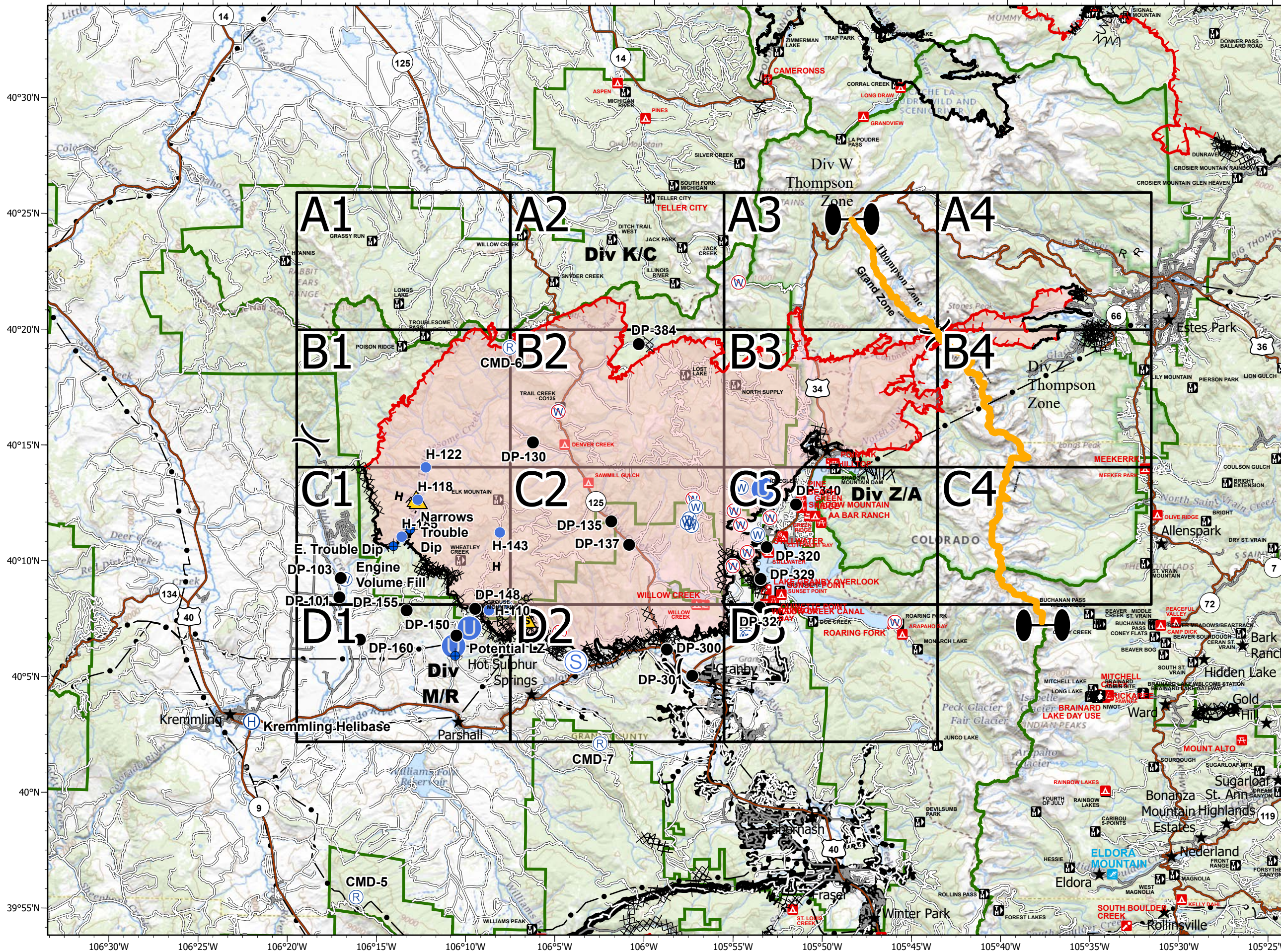


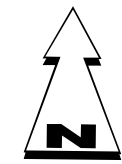
EAST TROUBLESOME - GRAND ZONE

WY-MRF-000408

Fire Perimeter as of 11/04/20 1850 hrs
193,812 Total Acres
188,915 Grand Zone
4,897 Thompson Zone














- Dip Site
 - Drop Point
 - ⊕ Helibase
 - Unimproved Landing Area
 - Helispot
 - Ⓡ Repeater
 - ▲ Safety Zone
 - Ⓢ Staging Area
 - Ⓜ Water Source
 - Ⓜ Restricted Water Source
 - ⊕ Zone Break
 - ⊕ Division Break
 - Uncontrolled Fire Edge
 - Contained Line
 - ⊗ Completed Dozer Line
 - H Completed Hand Line
 - R Road as Completed Line
 - ⊕ Line Break Completed
 - ⊕ Fire Break Planned or Incomplete
 - Planned Fire Line
 - Fire Perimeter
- SITE_TYPE**
- Ⓜ INFO SITE/FEE STATION
 - ▲ CAMPGROUND
 - Ⓜ GROUP CAMPGROUND
 - Ⓜ TRAILHEAD
 - Ⓜ PICNIC SITE
 - Ⓜ GROUP PICNIC SITE
 - Ⓜ BOATING SITE
 - Ⓜ INTERPRETIVE SITE; INTERPRETIVE SITE (ADMIN)
 - Ⓜ SKI AREA ALPINE
- Forest Powerline Data**
- PubServCo_CLC411113
 - MtnPrksElectricInc
- Utilities**
- Power Lines
 - ⊕ Gas Line
 - Zone Break



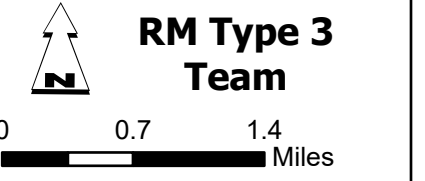

RM Type 3 Team



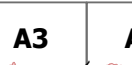














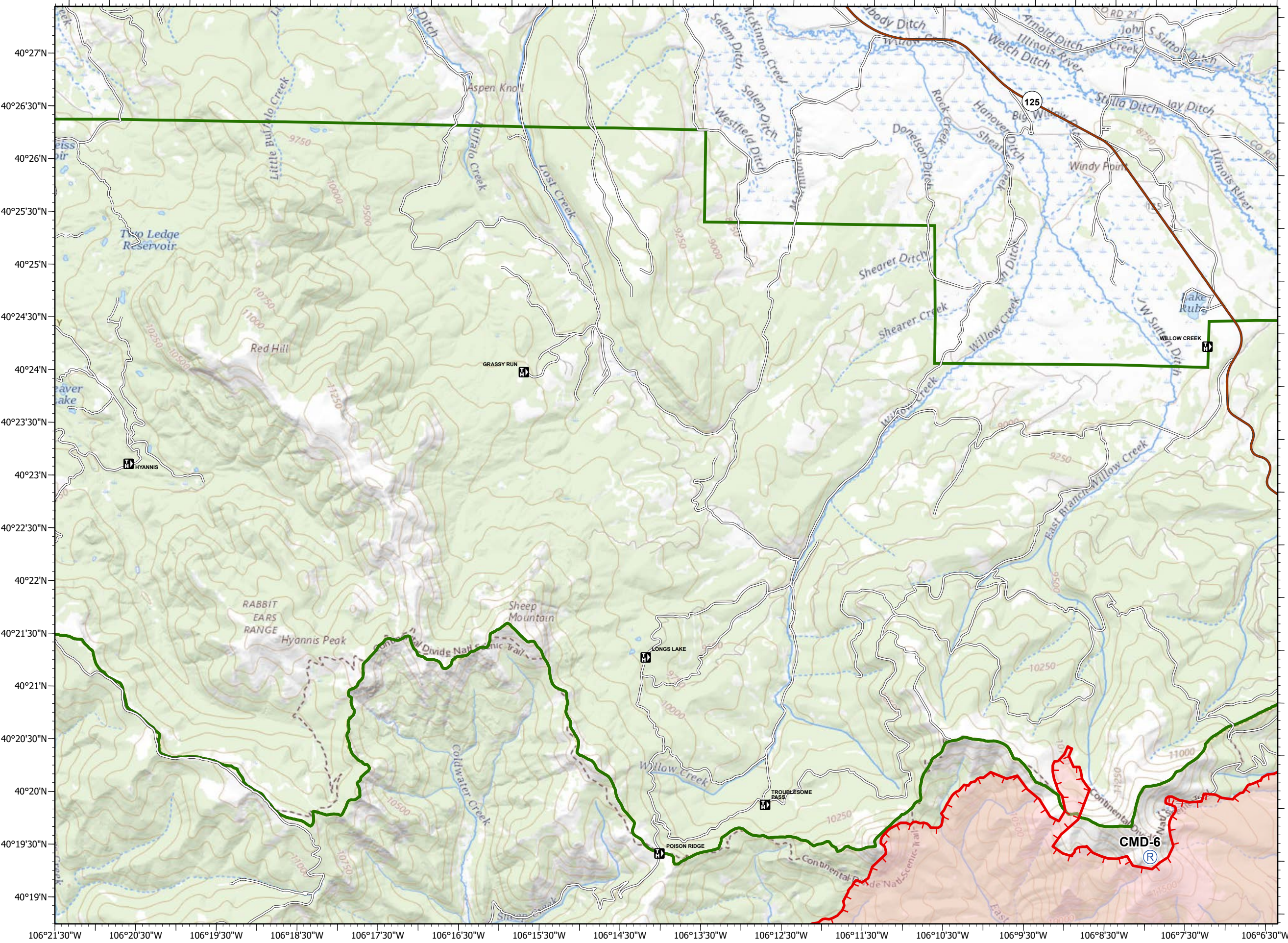
-  Repeater
-  Uncontrolled Fire Edge
-  Fire Perimeter
- Forest Powerline Data**
-  PubServCo_CLC411113
-  MtnPrksElectricInc
- Utilities**
-  Power Lines
-  Gas Line
-  Res. Structures
-  Structures Centroids
-  Structure Footprints
-  Zone Break

Fire Perimeter as of 11/04/20 1850 hrs
 193,812 Total Acres
 188,915 Grand Zone
 4,897 Thompson Zone

RM Type 3 Team

 A1	 A2 Div K/C	 A3	 A4
 B1	 B2	 B3	 B4
 C1	 C2	 C3 Div Z/A	 C4
 D1 Div M/R	 D2	 D3	

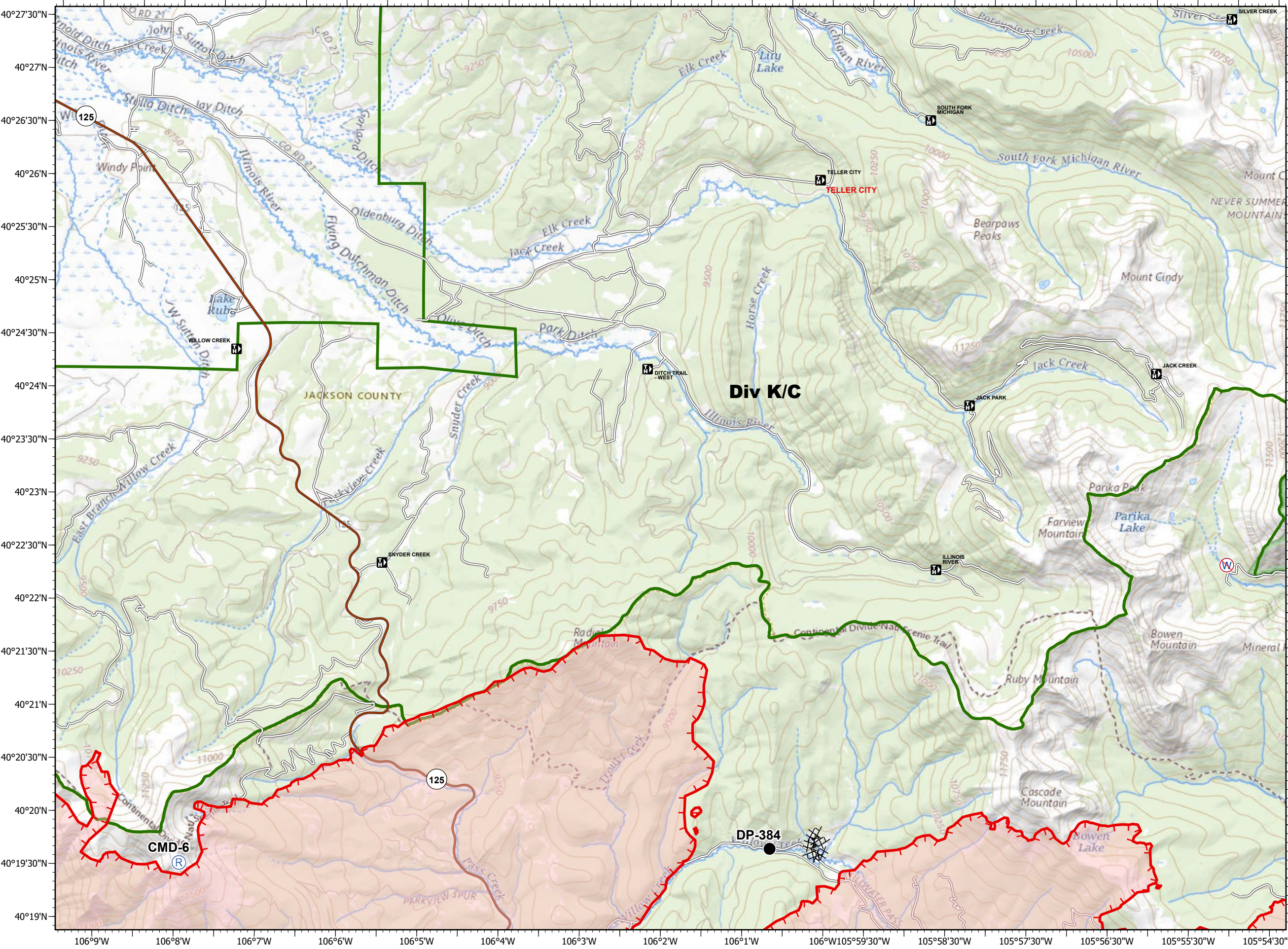


- Drop Point
 - Ⓡ Repeater
 - Ⓜ Restricted Water Source
 - Uncontrolled Fire Edge
 - XXXX Completed Dozer Line
 - Fire Perimeter
- Forest Powerline Data**
- PubServCo_CLC411113
 - MtnPrksElectricInc
- Utilities**
- Power Lines
 - ⊕ Gas Line
 - Res. Structures
 - Structures Centroids
 - Structure Footprints
 - Zone Break

Fire Perimeter as of 11/04/20 1850 hrs
 193,812 Total Acres
 188,915 Grand Zone
 4,897 Thompson Zone




RM Type 3 Team



A1	A2 Div K/C	A3	A4
B1	B2	B3	B4
C1	C2	C3	C4
D1	D2	D3	











40°27'30"N
40°27'N
40°26'30"N
40°26'N
40°25'30"N
40°25'N
40°24'30"N
40°24'N
40°23'30"N
40°23'N
40°22'30"N
40°22'N
40°21'30"N
40°21'N
40°20'30"N
40°20'N
40°19'30"N
40°19'N

106°9'W 106°8'W 106°7'W 106°6'W 106°5'W 106°4'W 106°3'W 106°2'W 106°1'W 106°W 105°59'30"W 105°58'30"W 105°57'30"W 105°56'30"W 105°55'30"W 105°54'30"W

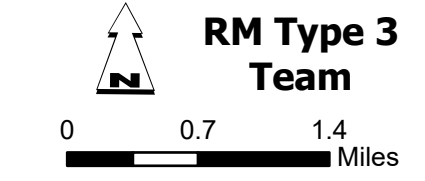
-  Restricted Water Source
-  Zone Break
-  Division Break

-  Uncontrolled Fire Edge
-  Fire Perimeter

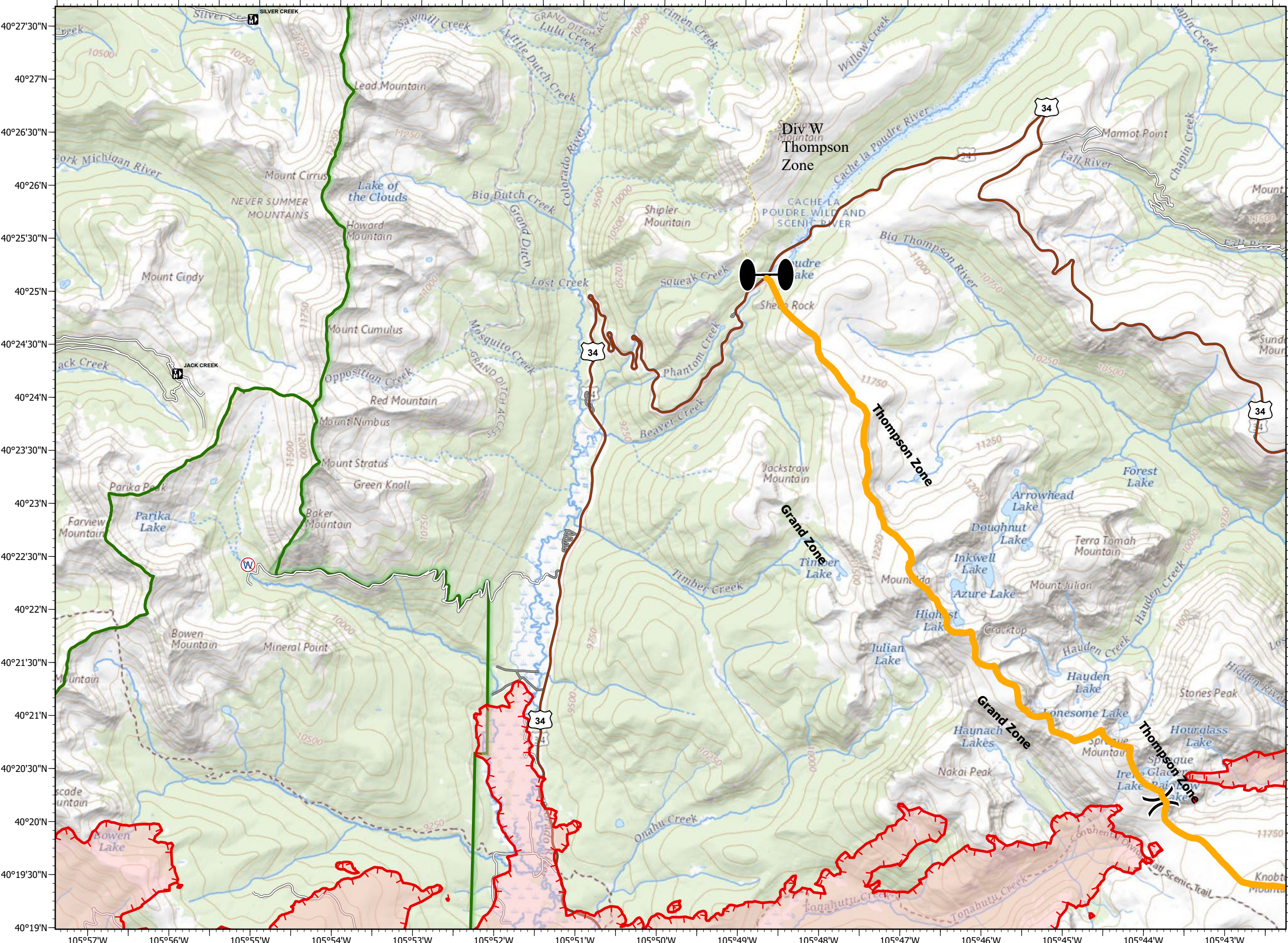
- Forest Powerline Data**
-  PubServCo_CLC411113
 -  MtnPrksElectricInc

- Utilities**
-  Power Lines
 -  Gas Line
 -  Res. Structures
 -  Structures Centroids
 -  Structure Footprints
 -  Zone Break

Fire Perimeter as of 11/04/20 1850 hrs
 193,812 Total Acres
 188,915 Grand Zone
 4,897 Thompson Zone



A1	A2	A3	A4
B1	B2	B3	B4
C1	C2	C3	C4
D1	D2	D3	



- Division Break
- Uncontrolled Fire Edge
- Contained Line
- Completed Dozer Line
- Completed Hand Line
- Road as Completed Line
- Fire Perimeter

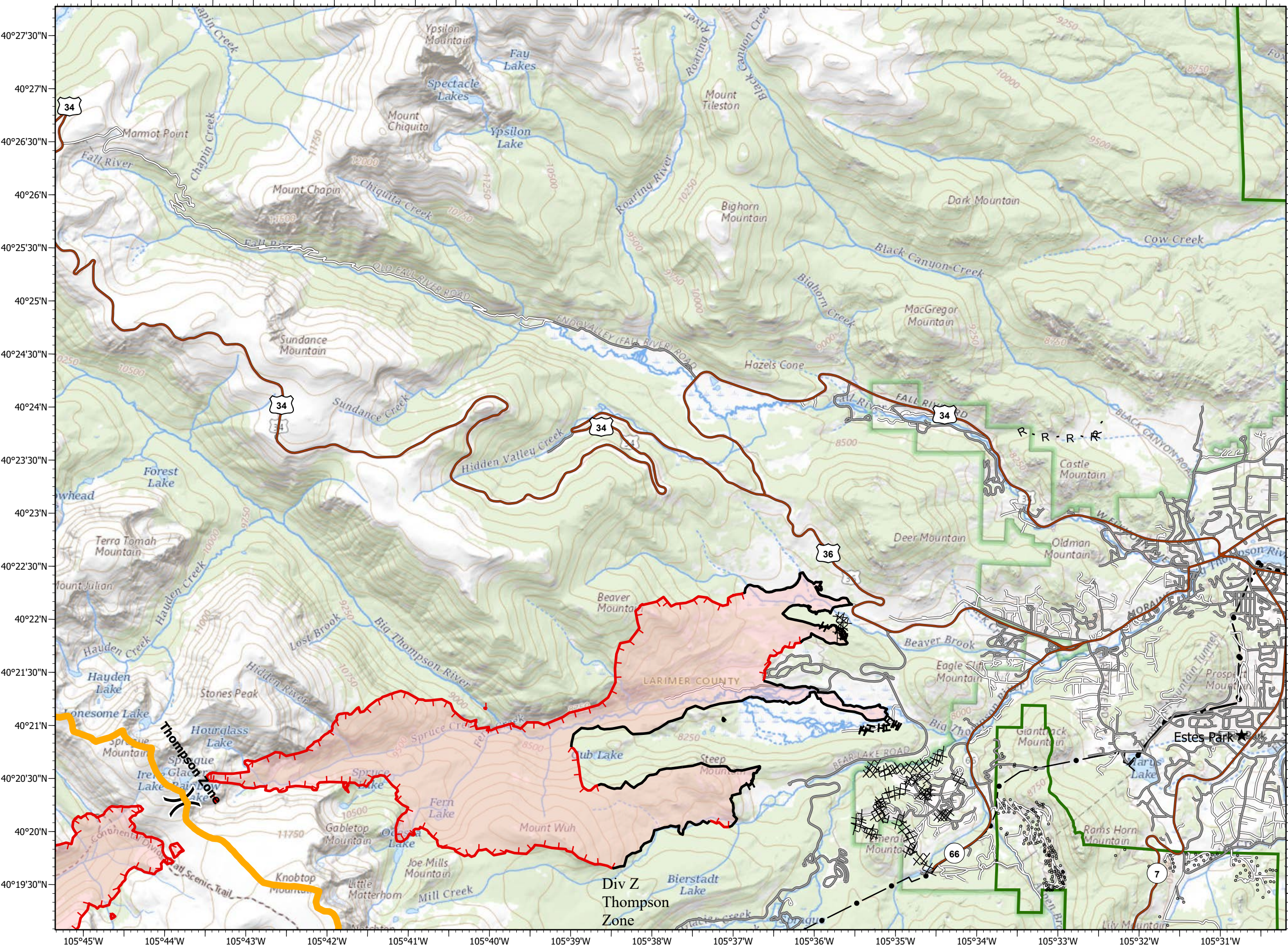
- Forest Powerline Data**
- PubServCo_CLC411113
 - MtnPrksElectricInc

- Utilities**
- Power Lines
 - Gas Line
 - Res. Structures
 - Structures Centroids
 - Structure Footprints
 - Zone Break

Fire Perimeter as of 11/04/20 1850 hrs
 193,812 Total Acres
 188,915 Grand Zone
 4,897 Thompson Zone

RM Type 3 Team

A1	A2 <small>Div K/C</small>	A3	A4
B1	B2	B3	B4
C1	C2	<small>Div Z/A</small>	
D1 <small>Div M/R</small>	D2 <small>Div M/R</small>	D3	

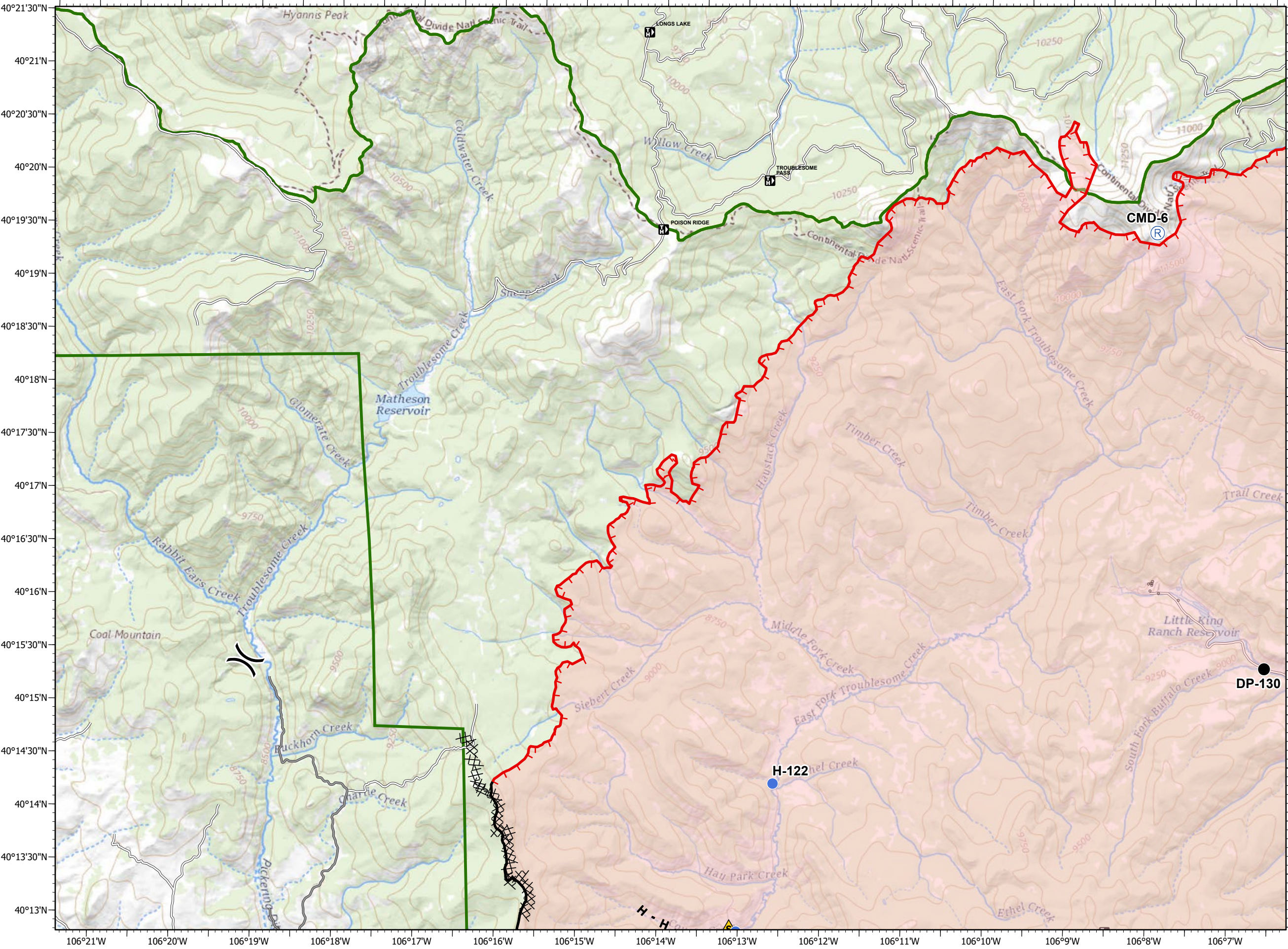


- Drop Point
 - Helispot
 - Ⓡ Repeater
 - ▲ Safety Zone
 -) (Division Break
 - Uncontrolled Fire Edge
 - Contained Line
 - ⊗ Completed Dozer Line
 - H Completed Hand Line
 - R Road as Completed Line
 - Fire Perimeter
- Forest Powerline Data**
- PubServCo_CLC411113
 - MtnPrksElectricInc
- Utilities**
- Power Lines
 - ⊕ Gas Line
 - Res. Structures
 - Structures Centroids
 - Structure Footprints
 - Zone Break

Fire Perimeter as of 11/04/20 1850 hrs
 193,812 Total Acres
 188,915 Grand Zone
 4,897 Thompson Zone

RM Type 3 Team

A1	A2 Div K/C	A3	A4
B1	B2	B3	B4
C1	C2	C3 Div Z/A	C4
D1 Div M/R	D2	D3	

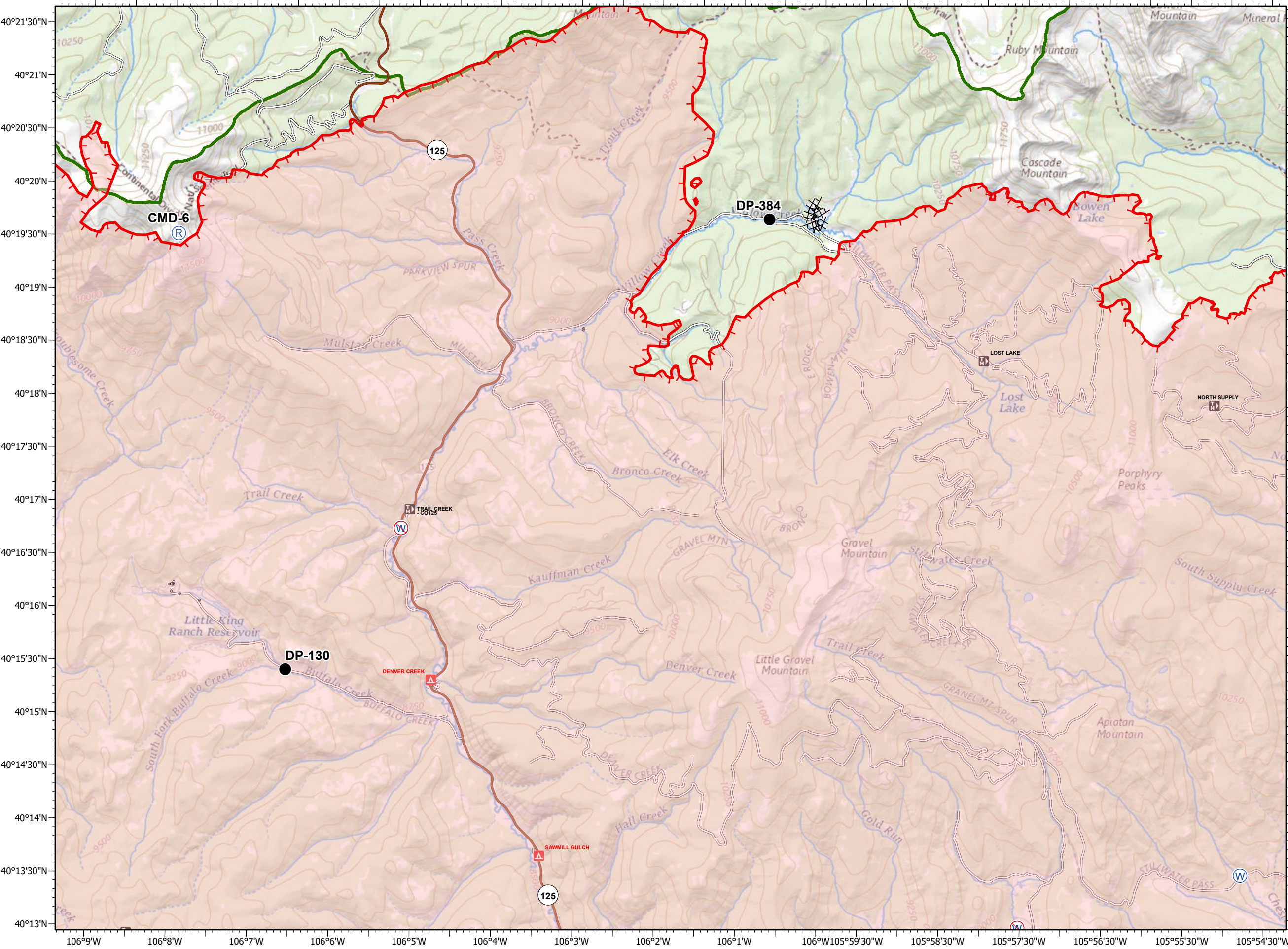


- Drop Point
 - Ⓡ Repeater
 - Ⓜ Water Source
 - Ⓜ Restricted Water Source
 - Uncontrolled Fire Edge
 - ⊗ Completed Dozer Line
 - Fire Perimeter
- Forest Powerline Data**
- PubServCo_CLC411113
 - MtnPrksElectricInc
- Utilities**
- Power Lines
 - ⊕ Gas Line
 - Res. Structures
 - Structures Centroids
 - Structure Footprints
 - ▬ Zone Break

Fire Perimeter as of 11/04/20 1850 hrs
 193,812 Total Acres
 188,915 Grand Zone
 4,897 Thompson Zone

RM Type 3 Team


A1	A2 Div K/G	A3	A4
B1	B2	B3	B4
C1	C2	C3 Div Z/A	C4
D1 Div M/R	D2	D3	



- Unimproved Landing Area
 - Water Source
 - Restricted Water Source
 - Division Break
 - Uncontrolled Fire Edge
 - Contained Line
 - Completed Dozer Line
 - Completed Hand Line
 - Line Break Completed
 - Fire Perimeter
- Forest Powerline Data**
- PubServCo_CLC411113
 - MtnPrksElectricInc
- Utilities**
- Power Lines
 - Gas Line
 - Res. Structures
 - Structures Centroids
 - Structure Footprints
 - Zone Break

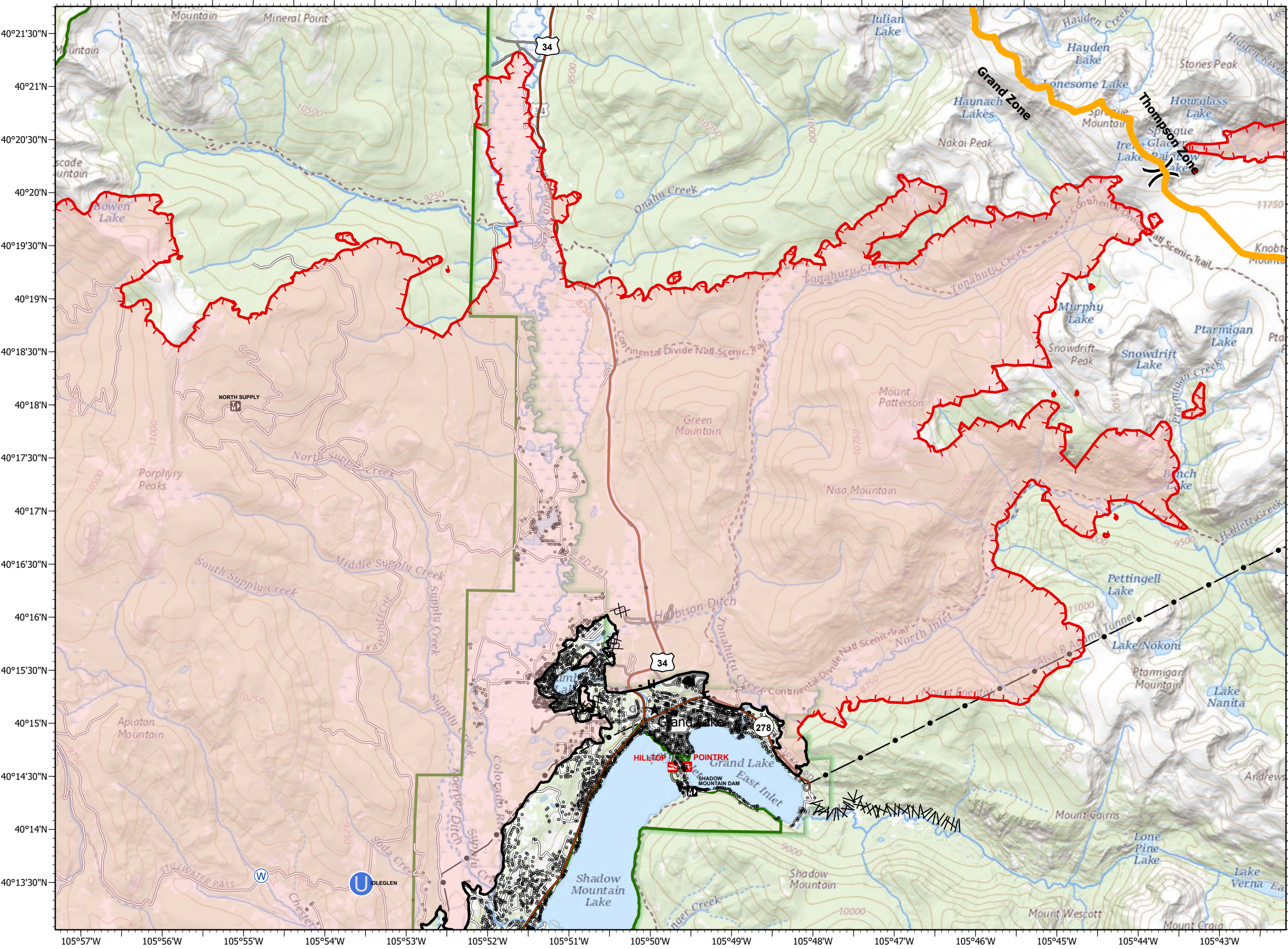
Fire Perimeter as of 11/04/20 1850 hrs
 193,812 Total Acres
 188,915 Grand Zone
 4,897 Thompson Zone

RM Type 3 Team



0 0.7 1.4
 Miles

A1	A2 Div K/C	A3	A4
B1	B2	B3	B4
C1	C2	Div Z/A	C4
D1 Div M/R	D2	D3	



EAST TROUBLESOME - GRAND ZONE

WY-MRF-000408

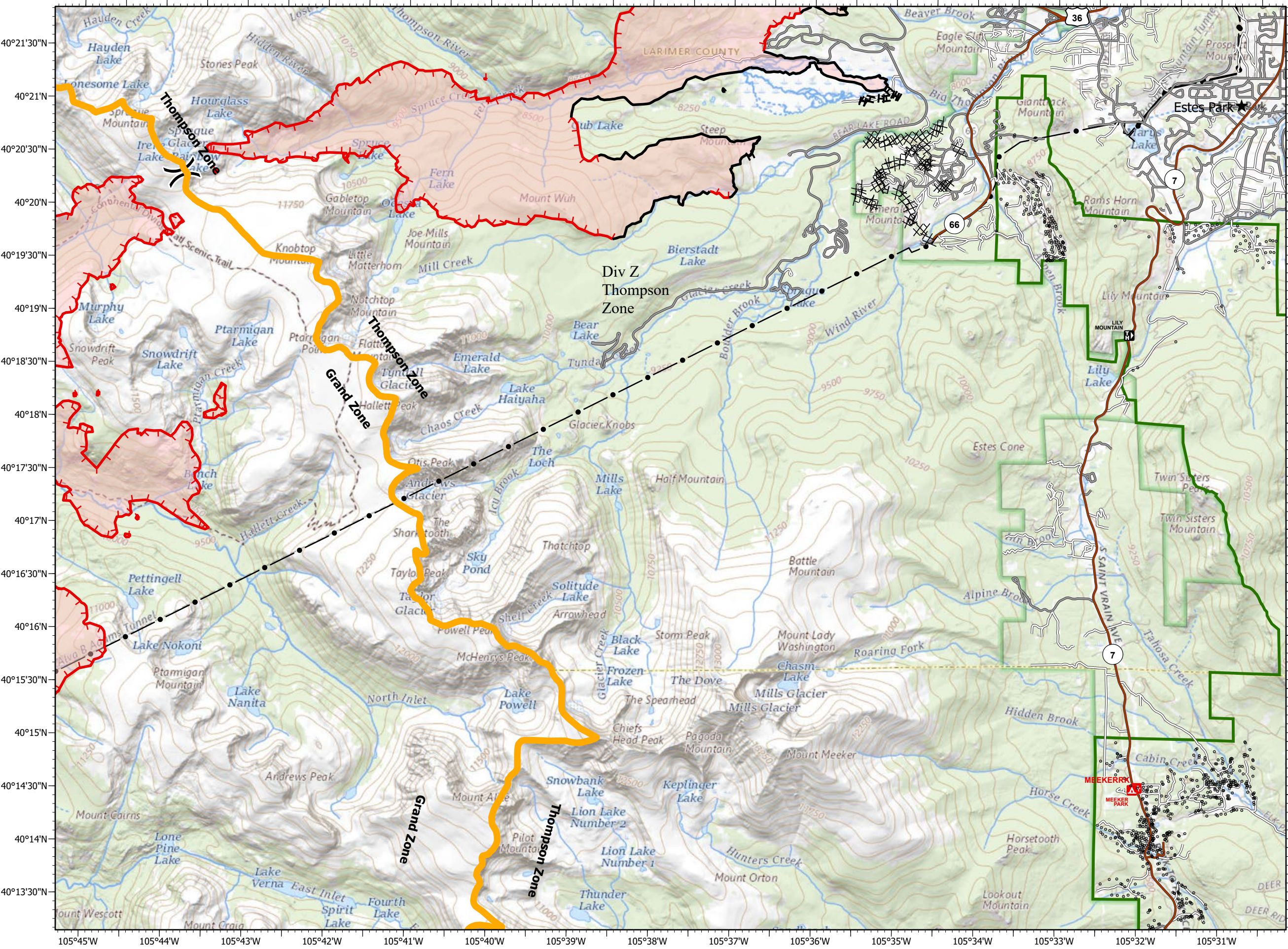
11/08/2020

- Division Break
 - Uncontrolled Fire Edge
 - Contained Line
 - Completed Dozer Line
 - Completed Hand Line
 - Road as Completed Line
 - Fire Perimeter
- Forest Powerline Data**
- PubServCo_CLC411113
 - MtnPrksElectricInc
- Utilities**
- Power Lines
 - Gas Line
 - Res. Structures
 - Structures Centroids
 - Structure Footprints
 - Zone Break

Fire Perimeter as of 11/04/20 1850 hrs
 193,812 Total Acres
 188,915 Grand Zone
 4,897 Thompson Zone

RM Type 3 Team

A1	A2 <small>Div K/C</small>	A3	A4
B1	B2	B3	B4
C1	C2	C3 <small>Div Z/A</small>	C4
D1 <small>Div M/R</small>	D2 <small>Div</small>	D3	



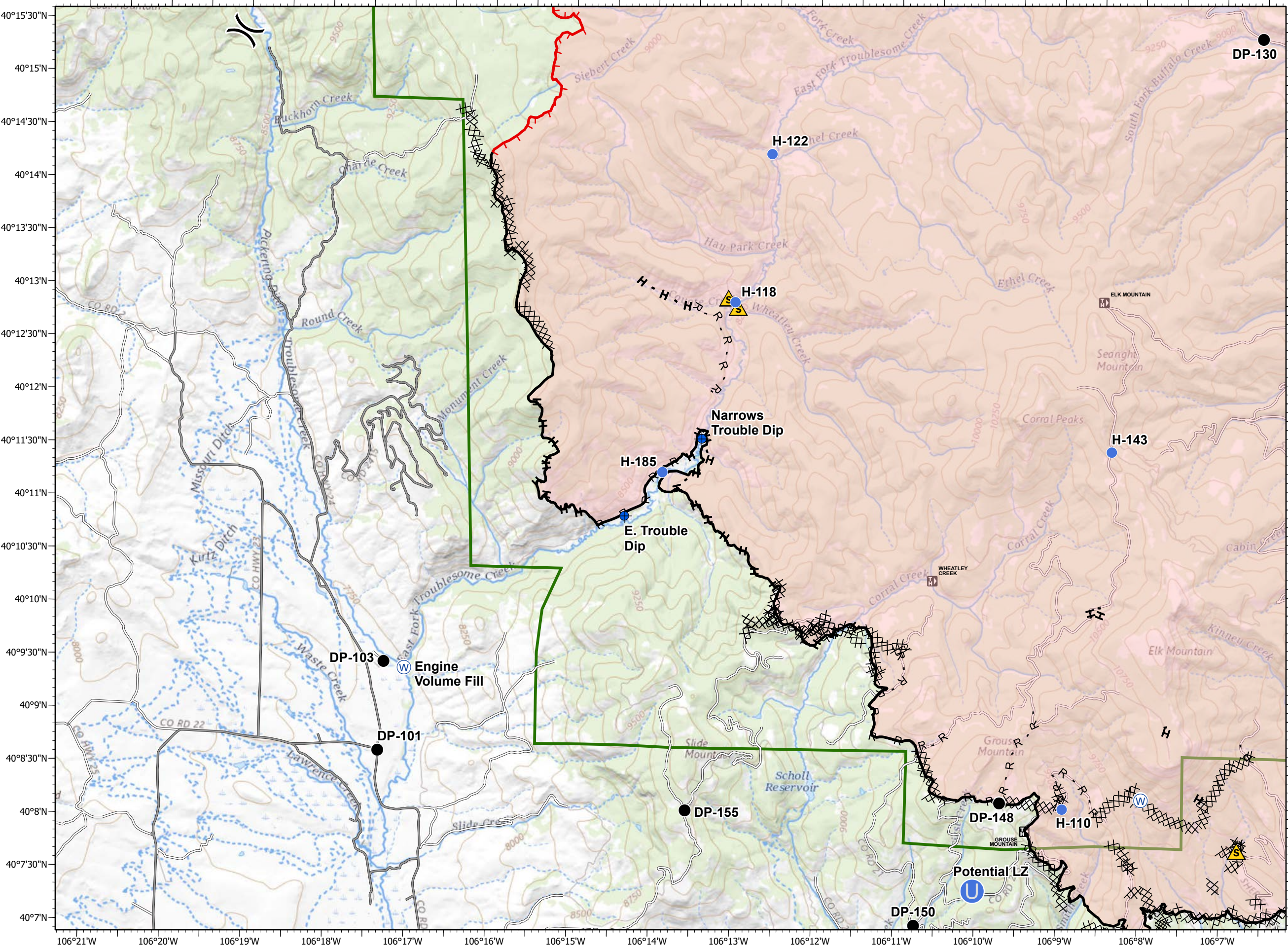
EAST TROUBLESOME - GRAND ZONE
WY-MRF-000408
11/08/2020

- Dip Site
 - Drop Point
 - Unimproved Landing Area
 - Helispot
 - Safety Zone
 - Water Source
 - Division Break
 - Uncontrolled Fire Edge
 - Contained Line
 - Completed Dozer Line
 - Completed Hand Line
 - Road as Completed Line
 - Fire Perimeter
- Forest Powerline Data**
- PubServCo_CLC411113
 - MtnPrksElectricInc
- Utilities**
- Power Lines
 - Gas Line
 - Res. Structures
 - Structures Centroids
 - Structure Footprints
 - Zone Break

Fire Perimeter as of 11/04/20 1850 hrs
 193,812 Total Acres
 188,915 Grand Zone
 4,897 Thompson Zone

RM Type 3 Team

A1	A2 <small>Div K/C</small>	A3	A4
B1	B2	B3	B4
C1	C2	C3 <small>Div Z/A</small>	C4
D1 <small>Div M/R</small>	D2	D3	



EAST TROUBLESOME - GRAND ZONE
WY-MRF-000408
11/08/2020

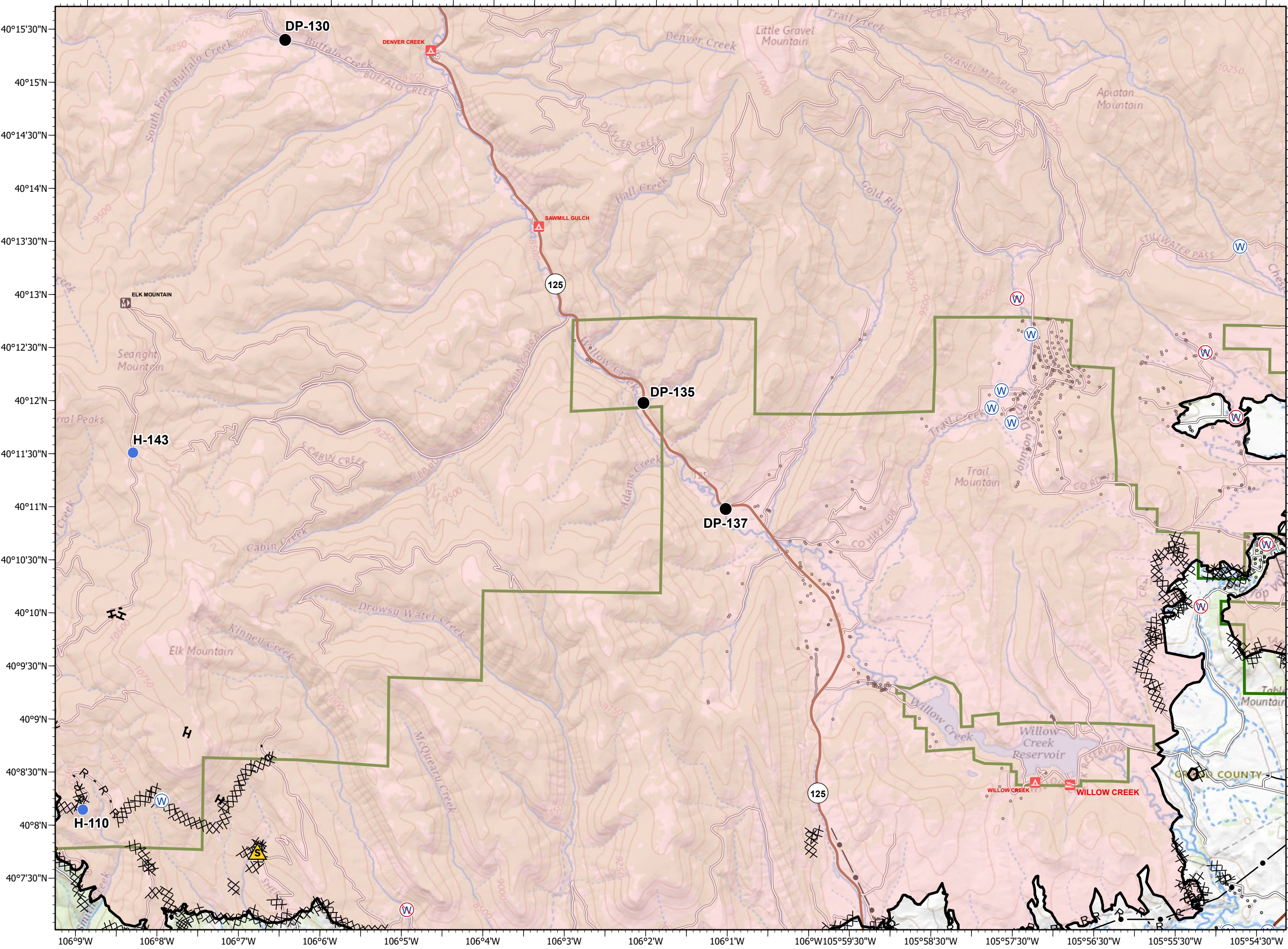
- Drop Point
 - Helispot
 - ▲ Safety Zone
 - ⊕ Water Source
 - ⊖ Restricted Water Source
 - Contained Line
 - ⊗ Completed Dozer Line
 - H Completed Hand Line
 - R Road as Completed Line
 - Fire Perimeter
- Forest Powerline Data**
- PubServCo_CLC411113
 - MtnPrksElectricInc
- Utilities**
- Power Lines
 - ⊕ Gas Line
 - Res. Structures
 - Structures Centroids
 - Structure Footprints
 - ▬ Zone Break

Fire Perimeter as of 11/04/20 1850 hrs
 193,812 Total Acres
 188,915 Grand Zone
 4,897 Thompson Zone

RM Type 3 Team

0 0.7 1.4
 Miles

A1	A2 <small>Div K/C</small>	A3	A4
B1	B2	B3	B4
C1	C2	C3 <small>Div Z/A</small>	C4
D1 <small>Div M/R</small>	D2	D3	



- Drop Point
- Unimproved Landing Area
- Ⓜ Water Source
- Ⓜ Restricted Water Source
- Uncontrolled Fire Edge
- Contained Line
- ⊗ Completed Dozer Line
- H Completed Hand Line
- R Road as Completed Line
- ⋈ Line Break Completed
- Fire Perimeter

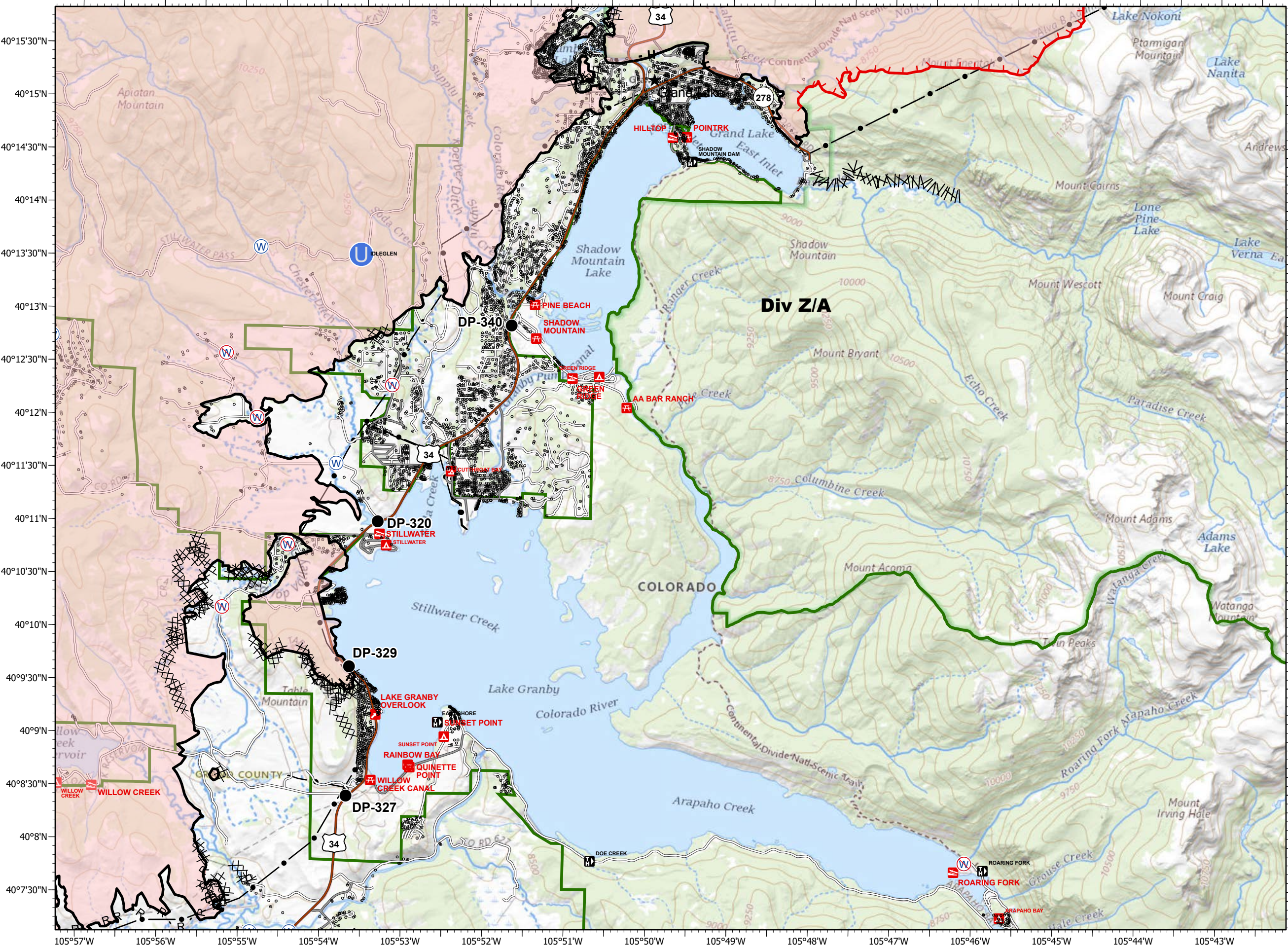
- Forest Powerline Data**
- PubServCo_CLC411113
 - MtnPrksElectricInc












- Utilities**
- Power Lines
 - ⊕ Gas Line
 - Res. Structures
 - Structures Centroids
 - Structure Footprints
 - Zone Break

Fire Perimeter as of 11/04/20 1850 hrs
 193,812 Total Acres
 188,915 Grand Zone
 4,897 Thompson Zone

RM Type 3 Team

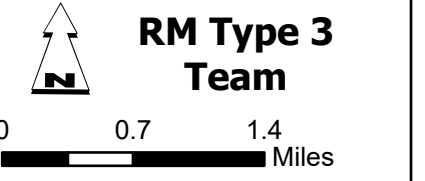
A1	A2 Div K/C	A3	A4
B1	B2	B3	B4
C1	C2	C3 Div Z/A	C4
D1 Div M/R	D2	D3	



-  Zone Break
-  Uncontrolled Fire Edge
-  Fire Perimeter
- Forest Powerline Data**
-  PubServCo_CLC411113
-  MtnPrksElectricInc
- Utilities**
-  Power Lines
-  Gas Line
-  Res. Structures
-  Structures Centroids
-  Structure Footprints
-  Zone Break

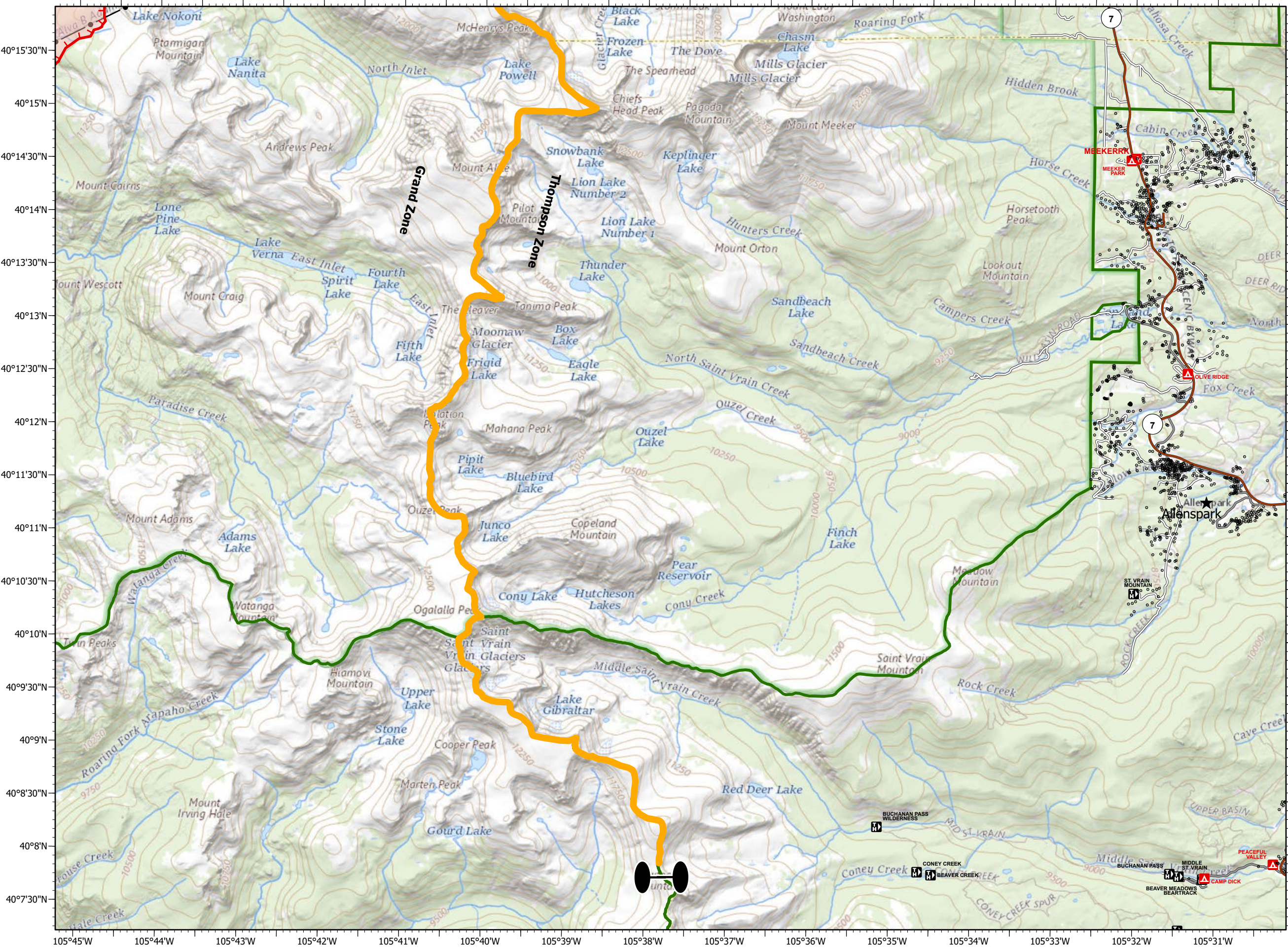
Fire Perimeter as of 11/04/20 1850 hrs
 193,812 Total Acres
 188,915 Grand Zone
 4,897 Thompson Zone

RM Type 3 Team



0 0.7 1.4 Miles

A1	A2 Div K/C	A3	A4
B1	B2	B3	B4
C1	C2	C3 Div Z	C4
D1 Div M/R	D2	D3	

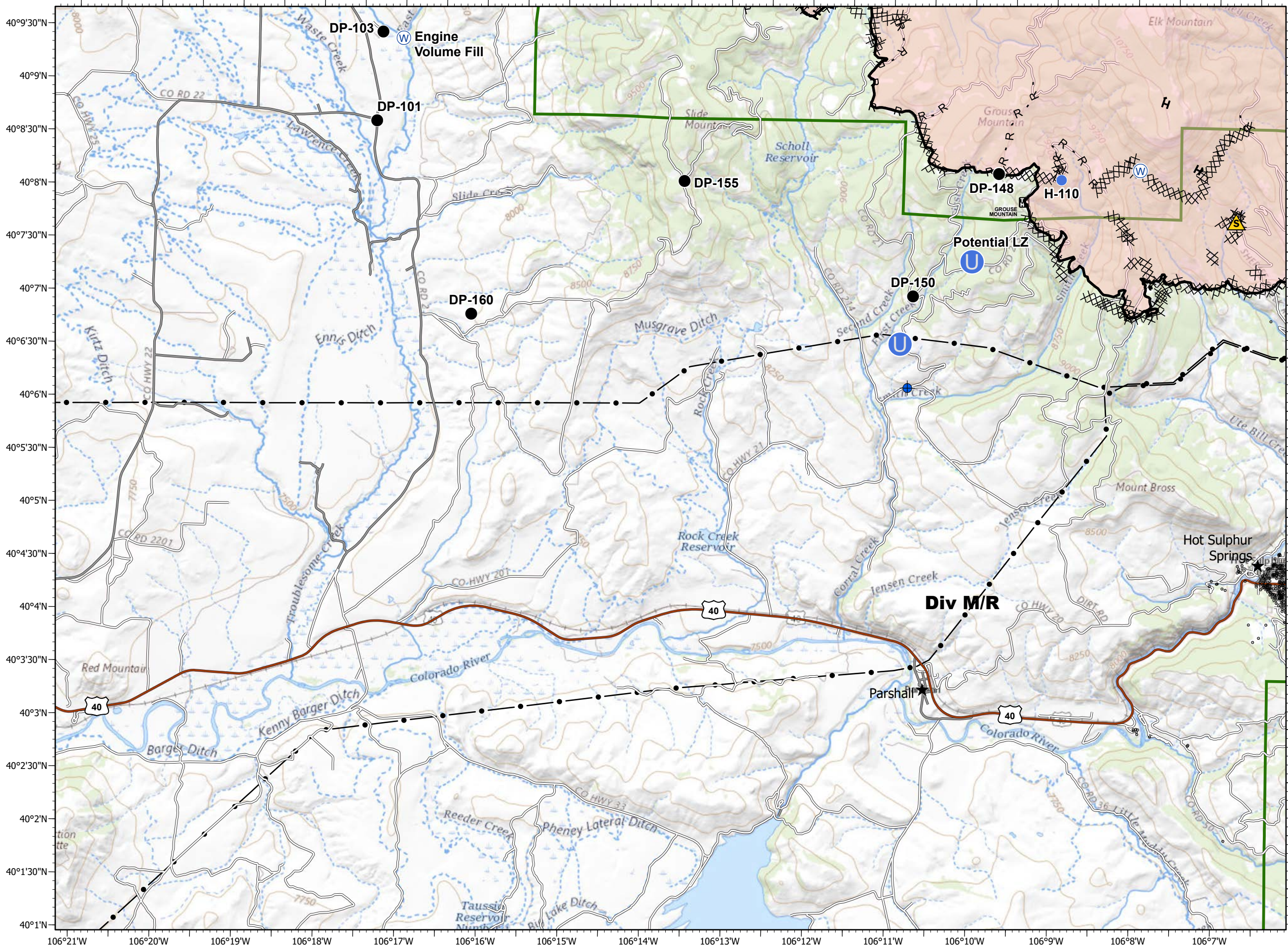


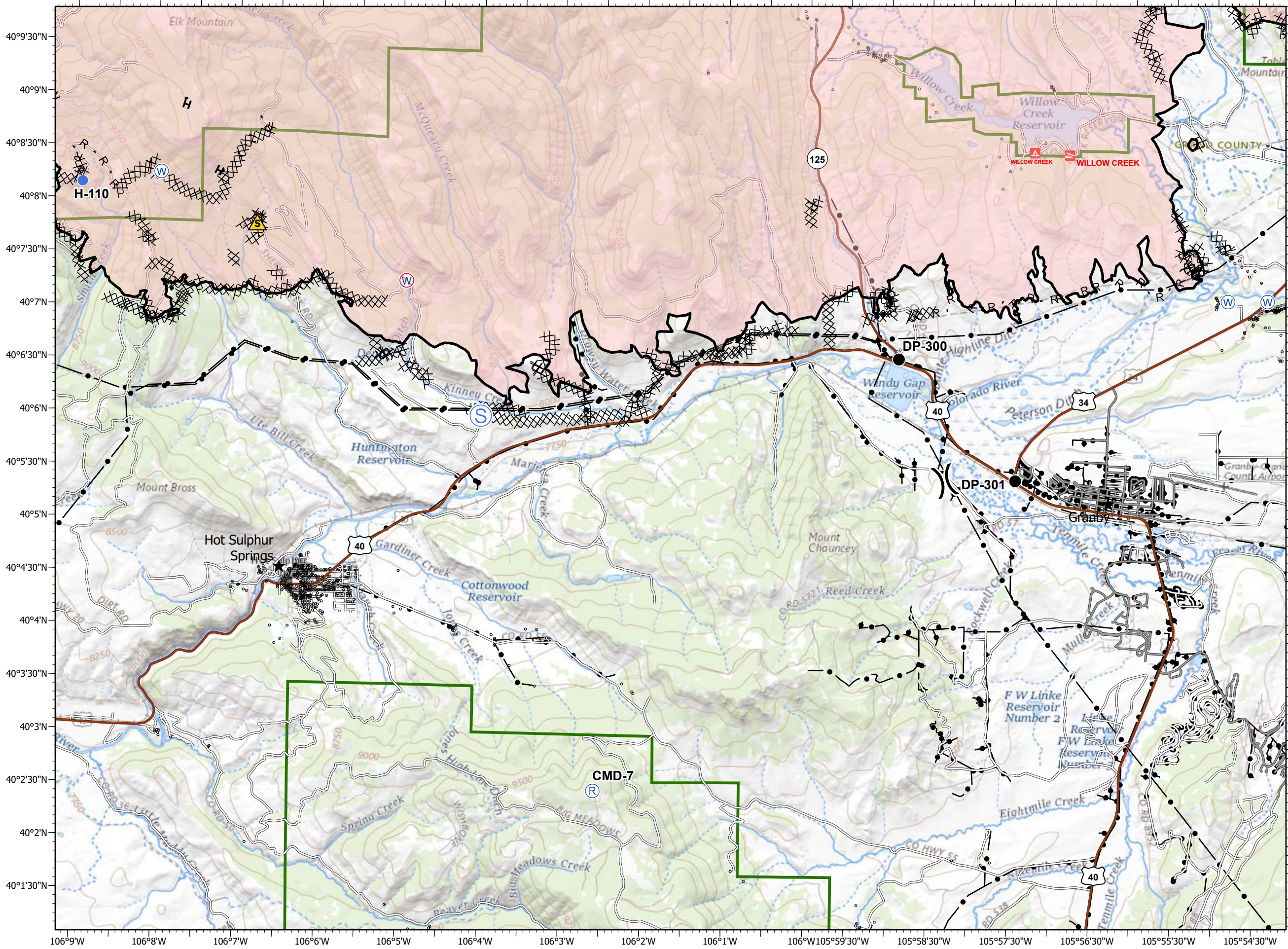
- Dip Site
 - Drop Point
 - Unimproved Landing Area
 - Helipot
 - Safety Zone
 - Water Source
 - Contained Line
 - Completed Dozer Line
 - Completed Hand Line
 - Road as Completed Line
 - Fire Perimeter
- Forest Powerline Data**
- PubServCo_CLC411113
 - MtnPrksElectricInc
- Utilities**
- Power Lines
 - Gas Line
 - Res. Structures
 - Structures Centroids
 - Structure Footprints
 - Zone Break

Fire Perimeter as of 11/04/20 1850 hrs
 193,812 Total Acres
 188,915 Grand Zone
 4,897 Thompson Zone

RM Type 3 Team


A1	A2 Div K/C	A3	A4
B1	B2	B3 Div Z/A	B4
C1	C2	C3	C4
D1 Div M/R	D2	D3	



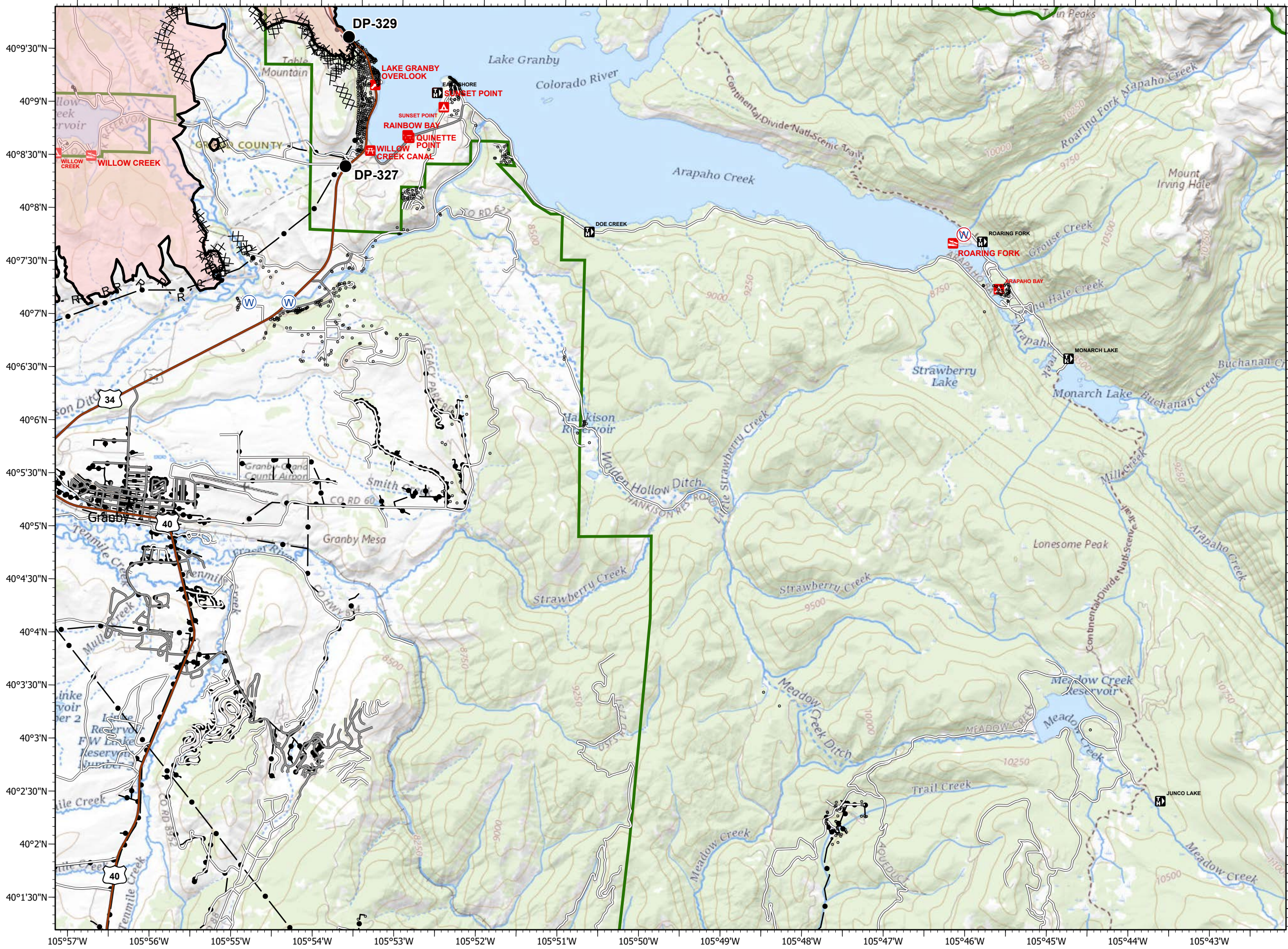


- Drop Point
- Helispot
- Ⓡ Repeater
- ⚠ Safety Zone
- Ⓢ Staging Area
- Ⓜ Water Source
- Ⓜ Restricted Water Source
-) (Division Break
- Contained Line
- ⊗ Completed Dozer Line
- H Completed Hand Line
- R Road as Completed Line
- ▭ Fire Perimeter
- Forest Powerline Data**
- PubServCo_CLC411113
- MtnPrksElectricInc
- Utilities**
- Power Lines
- ⊕ Gas Line
- Res. Structures
- Structures Centroids
- Structure Footprints
- ▬ Zone Break

Fire Perimeter as of 11/04/20 1850 hrs
 193,812 Total Acres
 188,915 Grand Zone
 4,897 Thompson Zone

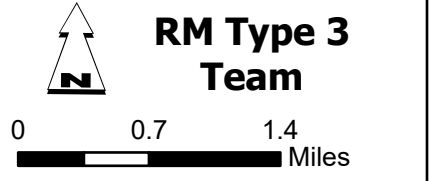


A1	A2 Div K/G	A3	A4
B1	B2	B3	B4
C1	C2	C3 Div Z/A	C4
D1 Div W/R	D2	D3	



- Drop Point
 - ⊕ Water Source
 - ⊖ Restricted Water Source
 - Contained Line
 - ⊗ Completed Dozer Line
 - H Completed Hand Line
 - R Road as Completed Line
 - Fire Perimeter
- Forest Powerline Data**
- PubServCo_CLC411113
 - MtnPrksElectricInc
- Utilities**
- Power Lines
 - ⊕ Gas Line
 - Res. Structures
 - Structures Centroids
 - Structure Footprints
 - ▬ Zone Break

Fire Perimeter as of 11/04/20 1850 hrs
 193,812 Total Acres
 188,915 Grand Zone
 4,897 Thompson Zone



A1	A2 Div K/C	A3	A4
B1	B2	B3	B4
C1	C2	C3 Div Z/A	C4
D1 Div M/R	D2	D3	