

Pilot Map

Fawn Creek

CO-WRD 000166 (3,129.57 acres)

Stewart

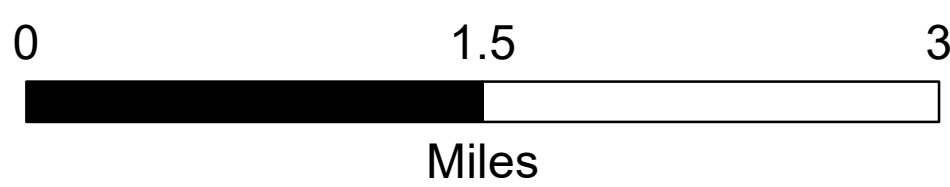
CO-WRD 000165 (211.89 acres)









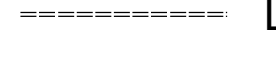

Wolf

CO-WRD 000186 (252.71 acres)

MMA 7/15/2020 @1330

07/16/2020 day



-  Camp
-  Dip Site
-  Drop Point
-  Helispot
-  Safety Zone
-  Division Break
-  Temporary Flight Restriction
-  Powerlines
-  Local or 4WD road
-  Wildfire Daily Fire Perimeter

IncidentName	FeatureCategory	Label	LatWGS84_DDM	LongWGS84_DDM
Fawn	Camp	DIV G Spike	39° 45.659'	-108° 25.300'
Fawn	Camp	FOB Tower	39° 53.496'	-108° 11.134'
Fawn	Dip Site	XTO Dip	39° 50.947'	-108° 15.080'
Fawn	Drop Point	DP - 100	39° 51.547'	-108° 18.716'
Fawn	Drop Point	DP - 105	39° 50.878'	-108° 18.695'
Fawn	Drop Point	DP - 95	39° 51.411'	-108° 19.719'
Stewart	Dip Site	Ranch Dip	39° 51.820'	-108° 25.830'
Stewart	Drop Point	DP - 155	39° 48.294'	-108° 11.187'
Stewart	Drop Point	DP - 150	39° 49.518'	-108° 10.976'
Stewart	Helispot	H 160	39° 47.920'	-108° 10.840'
Stewart	Safety Zone		39° 49.616'	-108° 10.923'
Wolf	Camp	FOB Shell	39° 54.702'	-108° 23.094'
Wolf	Drop Point	DP - 68	39° 53.302'	-108° 25.975'
Wolf	Drop Point	DP - 70	39° 53.568'	-108° 24.554'
Wolf	Helispot	H 65	39° 53.800'	-108° 25.730'
Wolf	Helispot	H 68	39° 53.320'	-108° 25.930'
Wolf	Helispot	H 75	39° 54.632'	-108° 23.114'

