

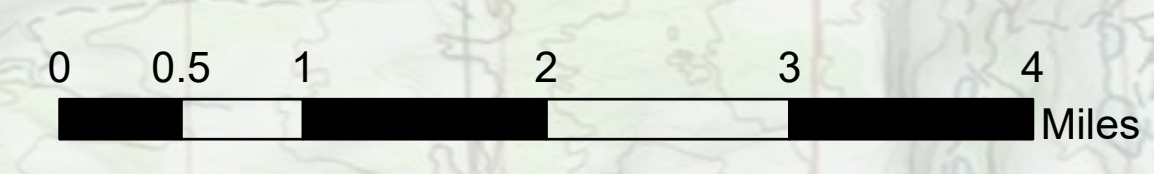
Overview
 Grizzly Creek
 2020-COWRF-000348
 8/31/2020
 Note: highlighted area is within 5 miles of the fire
 Est. 32,464 as of 8/30

32,464 Acres Burned

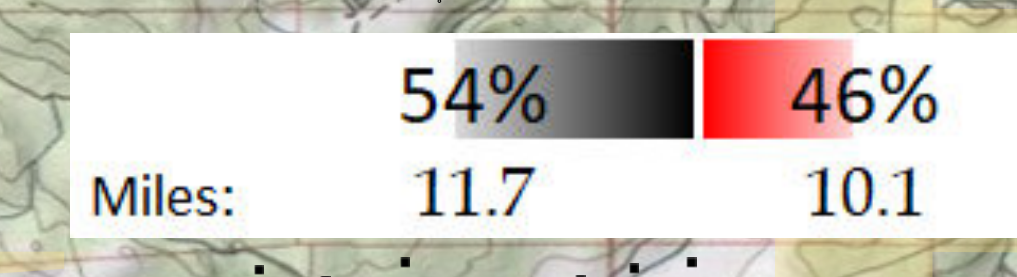

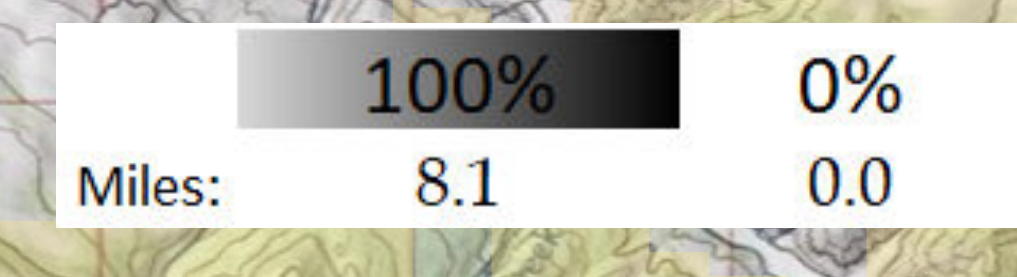
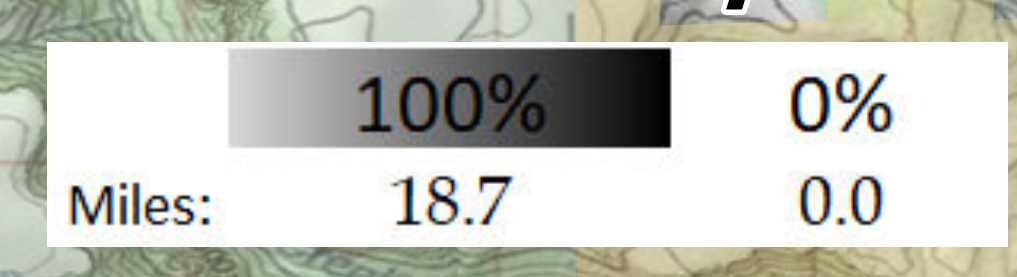
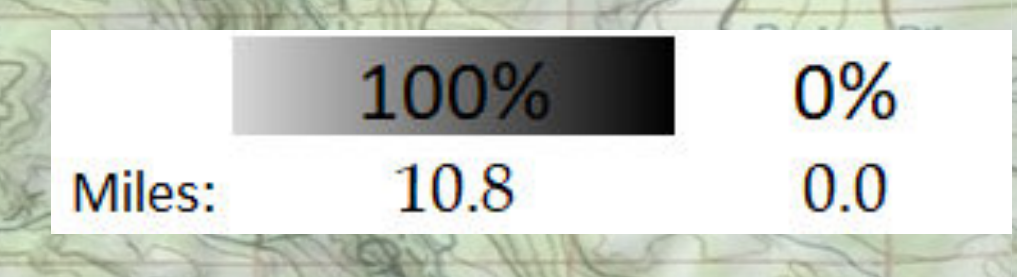
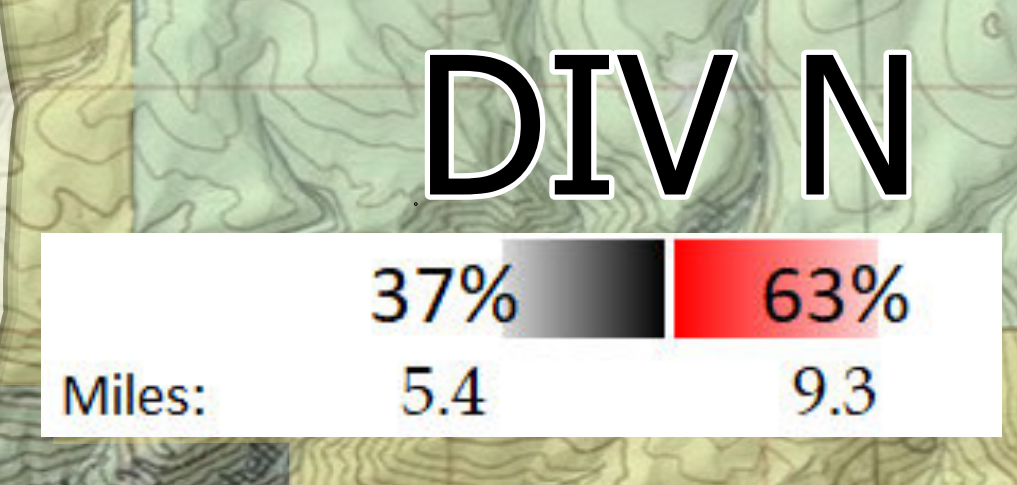
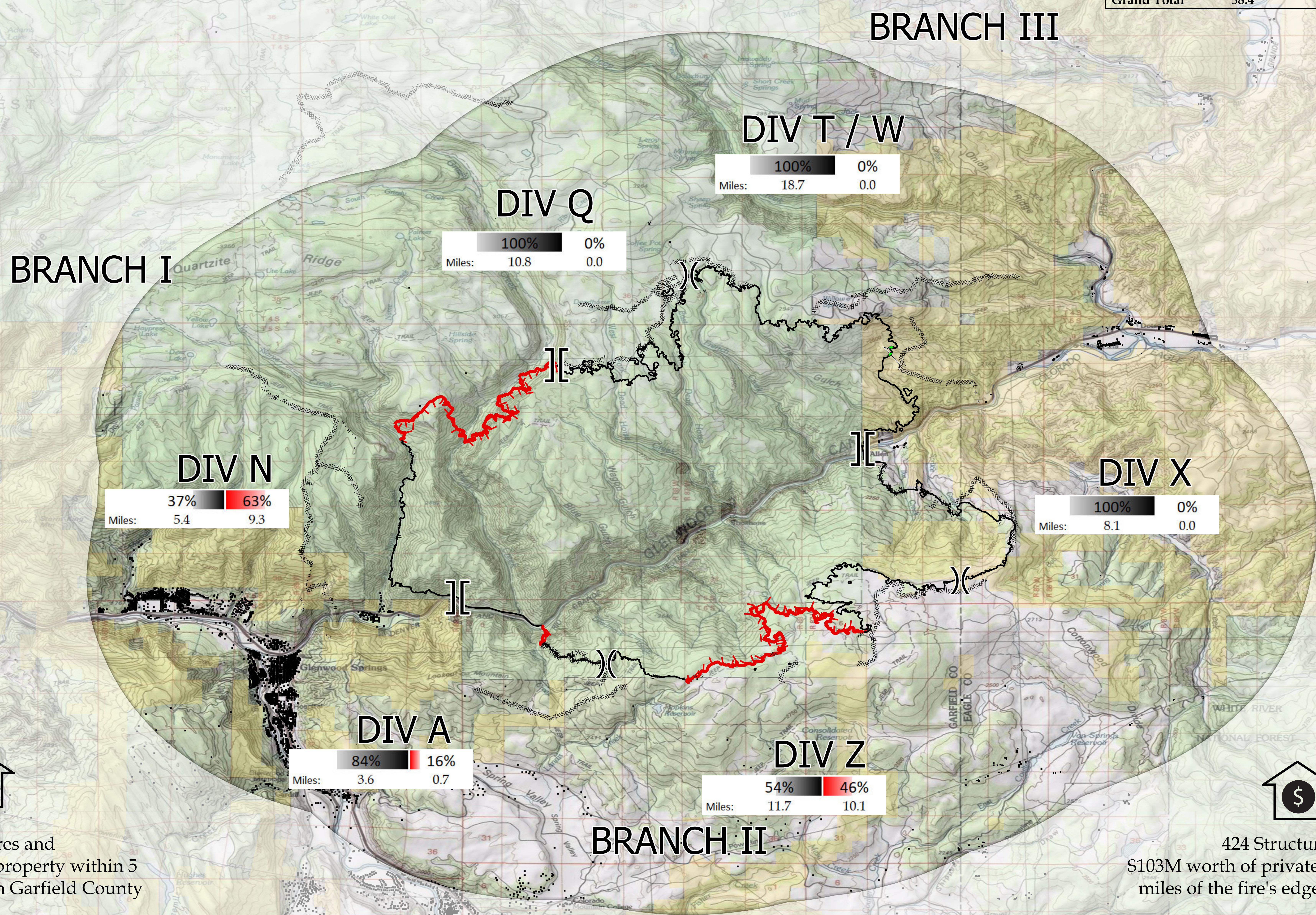
Acres	Percent	Jurisdiction
28,122	87%	USFS
2,428	7%	BLM
1,915	6%	Private

74% Percent Containment

Division	Contained Line (mi)	Uncontrolled Fire Edge (mi)	Percent Contained
Div A	3.6	0.7	84%
Div N	5.4	9.3	37%
Div Q	10.8	0.0	100%
Div T/W	18.7	0.0	100%
Div X	8.1	0.0	100%
Div Z	11.7	10.1	54%
Grand Total	58.4	20.1	74%



- Uncontrolled Fire Edge
- Contained Line
- Completed Dozer Line
- Completed Hand Line
- Completed Plow Line
- Structures
- Forest Service
- Bureau of Land Management
- Private
- State, County, City, Areas
- State
- Branch Break
- Division Break



4,143 Structures and
 \$2.5B worth of private property within 5
 miles of the fire's edge in Garfield County



424 Structures and
 \$103M worth of private property within 5
 miles of the fire's edge in Eagle County