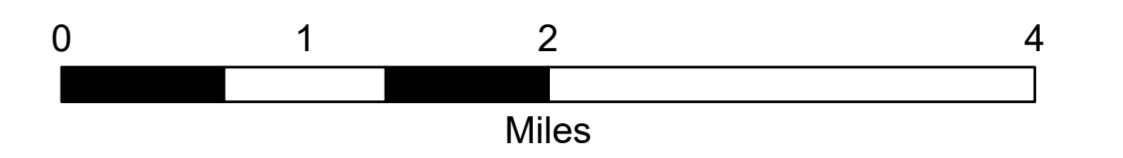



# Suppression Repair

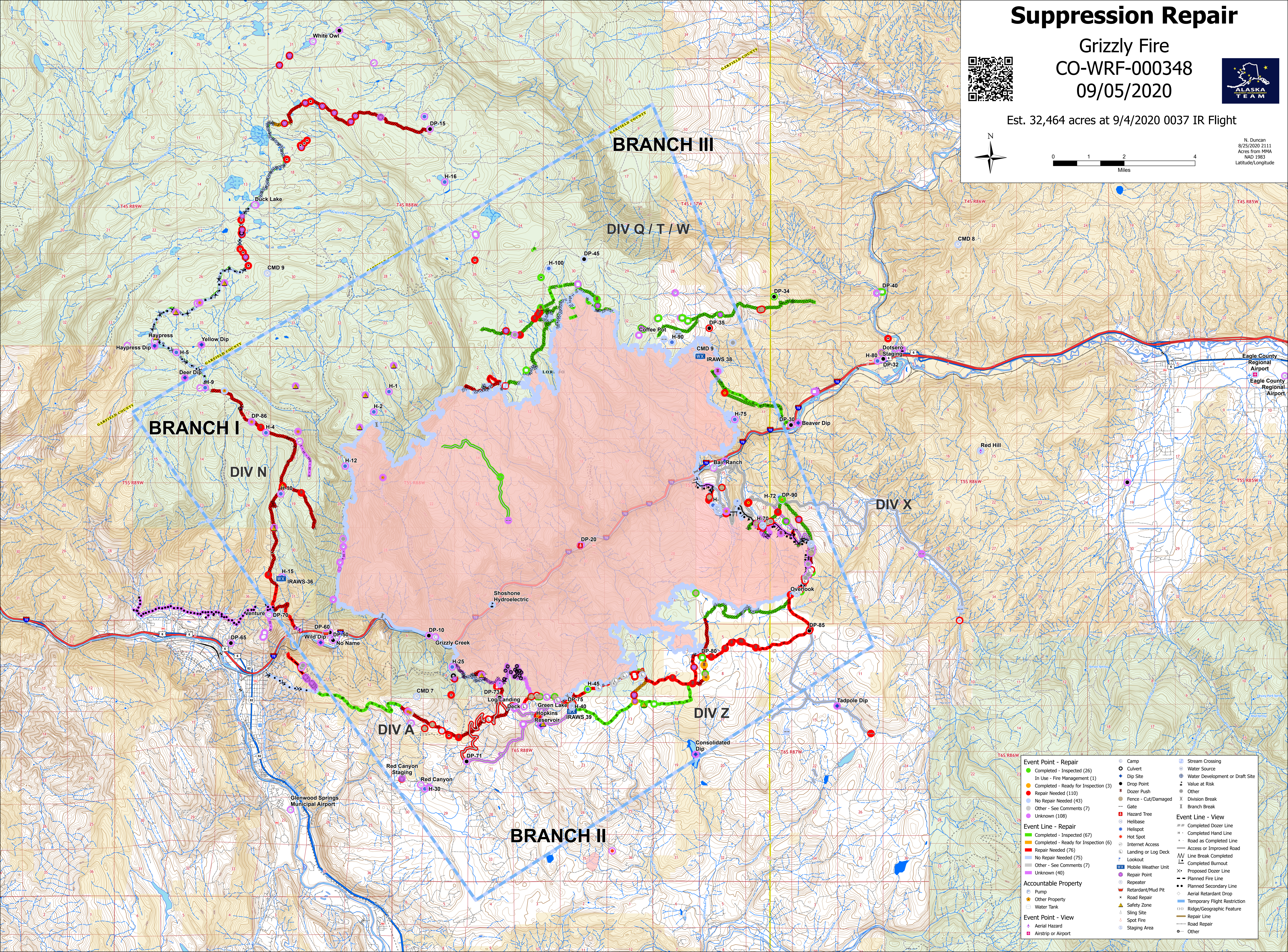
Grizzly Fire  
CO-WRF-000348  
09/05/2020



Est. 32,464 acres at 9/4/2020 0037 IR Flight



N. Duncan  
8/25/2020 2111  
Acres from MMA  
NAD 1983  
Latitude/Longitude



<b>Event Point - Repair</b>	<b>Accountable Property</b>	<b>Event Point - View</b>
● Completed - Inspected (26)	● Pump	▲ Aerial Hazard
● In Use - Fire Management (1)	● Other Property	▲ Airstrip or Airport
● Completed - Ready for Inspection (3)	● Water Tank	
● Repair Needed (110)		
● No Repair Needed (43)		
● Other - See Comments (7)		
● Unknown (108)		
<b>Event Line - Repair</b>		
— Completed - Inspected (67)		
— Completed - Ready for Inspection (6)		
— Repair Needed (76)		
— No Repair Needed (75)		
— Other - See Comments (7)		
— Unknown (40)		
○ Camp	○ Stream Crossing	○ Water Source
○ Culvert	○ Water Development or Draft Site	○ Value at Risk
○ Dip Site	○ Dozer Push	○ Other
○ Drop Point	○ Fence - Cut/Damaged	○ Gate
○ Helibase	○ Hazard Tree	○ Helispot
○ Hot Spot	○ Internet Access	○ Landing or Log Deck
○ Lookout	○ Mobile Weather Unit	○ Repair Point
○ Repeater	○ Retardant/Mud Pit	○ Road Repair
○ Safety Zone	○ Sling Site	○ Spot Fire
○ Staging Area	○ Staging Area	○ Other
○ Division Break	○ Branch Break	
○ Completed Dozer Line	○ Completed Hand Line	○ Road as Completed Line
○ Access or Improved Road	○ Line Break Completed	○ Completed Burnout
○ Proposed Dozer Line	○ Repair Point	○ Planned Secondary Line
○ Aerial Retardant Drop	○ Ridge/Geographic Feature	○ Repair Line
○ Road Repair	○ Other	