

Overview

Grizzly Creek
COWRF-000348

9/05/2020


Est. 32,464
as of 9/04 @ 00:37
IR Flight




Note: highlighted area is within 5 miles of the fire

83% Contained


Division	Contained Line (mi)	Uncontrolled Fire Edge (mi)	Percent Contained
Div A	6.8	0.0	100%
Div N	7.2	0.1	99%
Div Q	1.1	7.1	13%
Div T/W	28.8	0.0	100%
Div X	7.2	0.0	100%
Div Z	13.7	6.6	68%
Grand Total	64.8	13.8	83%

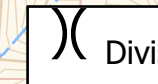



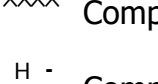

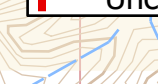



4,143 Structures and
\$2.5B worth of private
property within 5 miles of
the fire's edge in Garfield
County


424 Structures and
\$103M worth of private
property within 5 miles of the
fire's edge in Eagle County

32,464 Acres Burned

Acres	Percent	Jurisdiction
28,122	87%	USFS
2,428	7%	BLM
1,915	6%	Private


CDOT estimates of \$1,000,000 loss per
every hour of the Interstate closure.

 Division Break
  Contained Line
  Wildfire Daily Fire Perimeter
 Branch Break
  Completed Dozer Line
  Structures
 Uncontrolled Fire Edge
  Completed Hand Line
  Bubble



D.LaBarre
 9/4/2020 2043
 IR - MMA
 North American 1983 Datum

