

Overview

Grizzly Creek
COWRF-000348
9/09 - 9/11/2020



Est. 32,431
as of 9/07 @ 1109
IR Flight




Note: highlighted area is within 5 miles of the fire

91% Contained

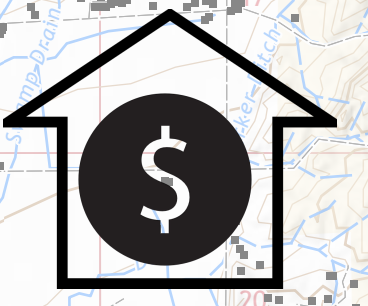
Division	Contained Line (mi)	Uncontrolled Fire Edge	Percent Contained
A	8.97	0.00	100%
N	7.49	0.00	100%
Q/T/W	29.94	7.12	76%
X	7.20	0.00	100%
Z	20.28	0.00	100%
Totals	73.88	7.12	91%

NORTH DIVISION

SOUTH DIVISION



4,143 Structures and
\$2.5B worth of private
property within 5 miles of
the fire's edge in Garfield
County



424 Structures and
\$103M worth of private
property within 5 miles of the
fire's edge in Eagle County

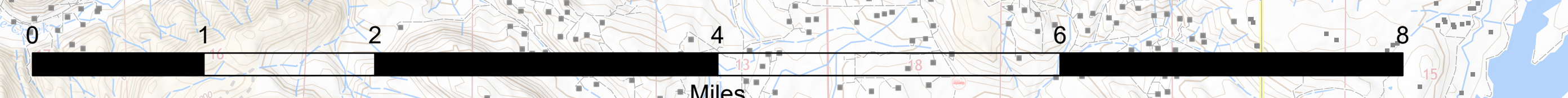
32,464 Acres Burned

Acres	Percent	Jurisdiction
28,122	87%	USFS
2,428	7%	BLM
1,915	6%	Private



CDOT estimates of \$1,000,000 loss per
every hour of the Interstate closure.

Division Break
 Contained Line
 Wildfire Daily Fire Perimeter
 Uncontrolled Fire Edge
 Completed Dozer Line
 Structures
 Completed Hand Line
 Bubble



D.LaBarre
9/8/2020 1853
IR - MMA
North American 1983 Datum

