
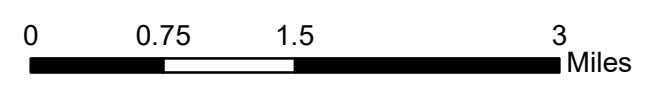






Copyright © 2013 National Geographic Society, i-cubed



INFRARED MAP
Grizzly Creek (CO-GFX-000348)
Flight: August 17, 2020 @ 2253 MDT
Acres - 27,276
Change in Acres from Last IR Flight - 2,249
IRIN - Nate Yorgason



Legend

-  08/17/2020 2253 Grizzly Creek IR Heat Perimeter
-  Intense Heat
-  Scattered Heat
-  Isolated Heat Sources