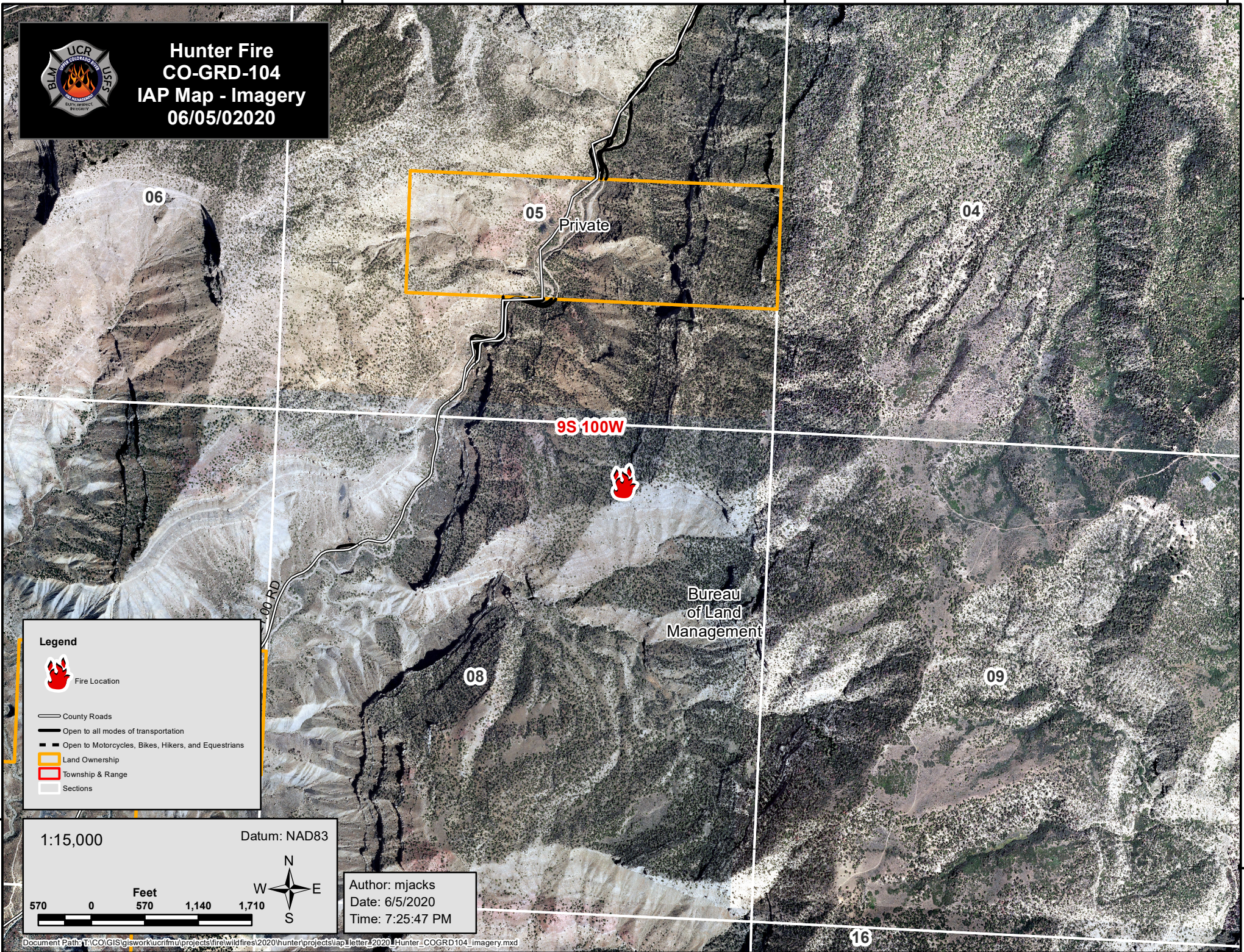











**Hunter Fire
CO-GRD-104
IAP Map - Imagery
06/05/2020**



Legend

-  Fire Location
-  County Roads
-  Open to all modes of transportation
-  Open to Motorcycles, Bikes, Hikers, and Equestrians
-  Land Ownership
-  Township & Range
-  Sections

1:15,000 Datum: NAD83

570 0 Feet 570 1,140 1,710

W N E S

Author: mjacks
Date: 6/5/2020
Time: 7:25:47 PM