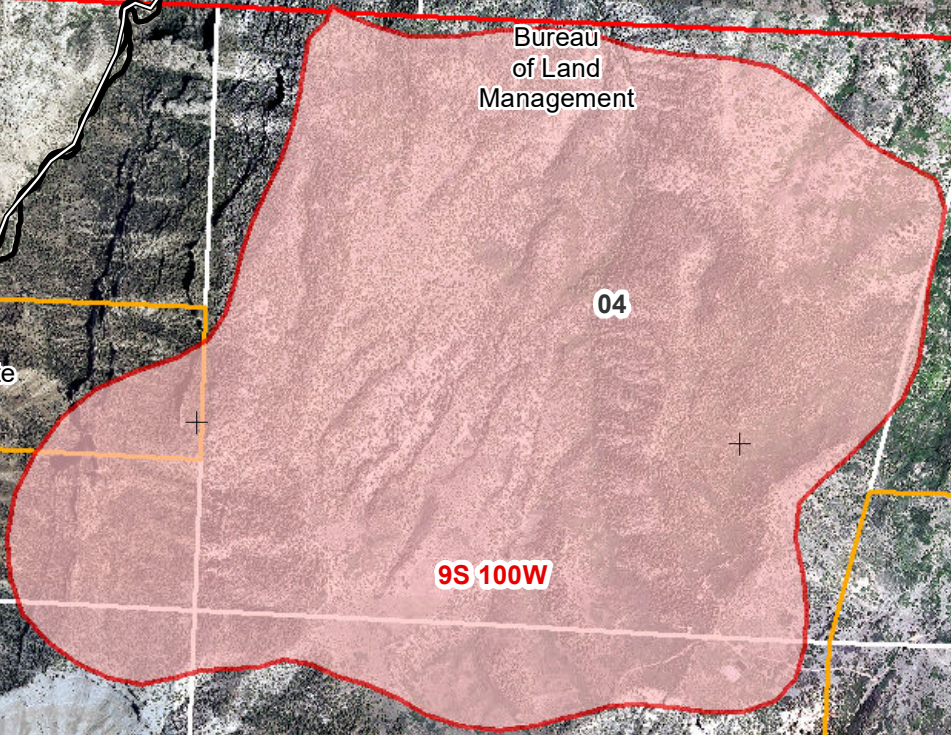






**Hunter Fire  
CO-GRD-104  
IAP Map - Imagery  
06/06/2020 1000 hrs**



Fire Perimeter  
805 acres  
Helitack Recon

- Legend**
- County Roads
  - Open to all modes of transportation
  - Open to Motorcycles, Bikes, Hikers, and Equestrians
  - Fire Perimeter
  - Land Ownership
  - Township & Range
  - Sections

1:20,000 Datum: NAD83

Author: mjacks  
Date: 6/6/2020  
Time: 12:49:02 PM

