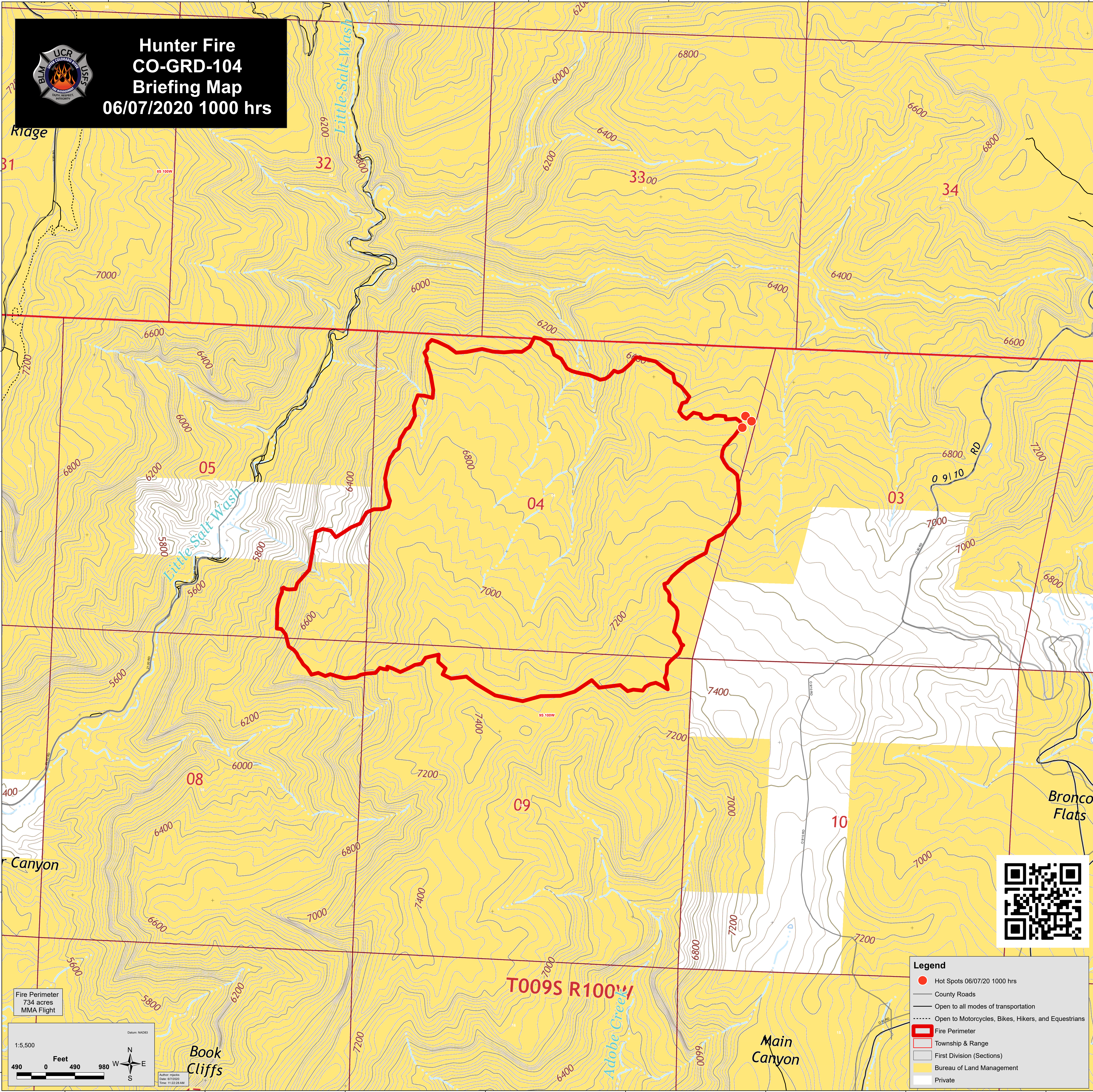




Hunter Fire CO-GRD-104 Briefing Map 06/07/2020 1000 hrs



Ridge

31

32

3300

34

Little Salt Wash

04

03

08

09

10


Canyon

Bronco Flats

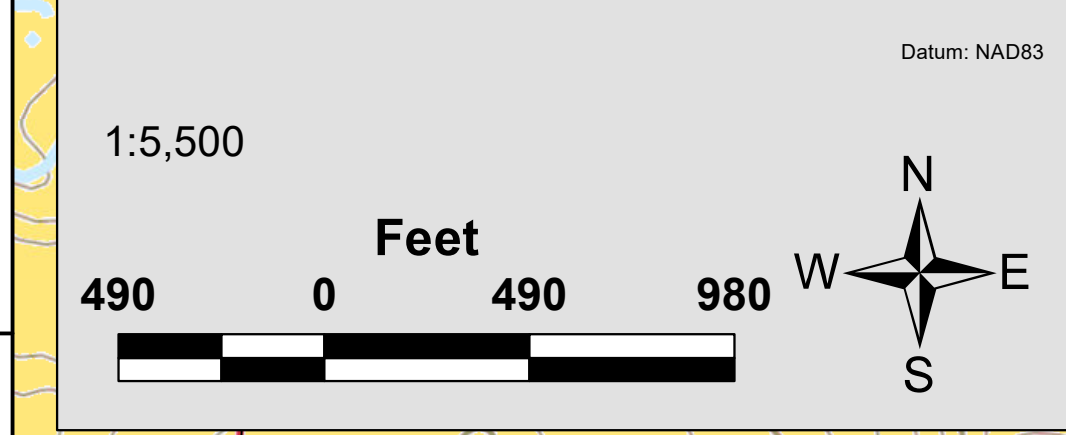
T009S R100W

Main Canyon

Book Cliffs



Fire Perimeter
734 acres
MMA Flight



Author: mps
Date: 6/7/2020
Time: 11:22:28 AM

Legend

- Hot Spots 06/07/20 1000 hrs
- County Roads
- Open to all modes of transportation
- ⋯ Open to Motorcycles, Bikes, Hikers, and Equestrians
- ▭ Fire Perimeter
- ▭ Township & Range
- ▭ First Division (Sections)
- ▭ Bureau of Land Management
- ▭ Private