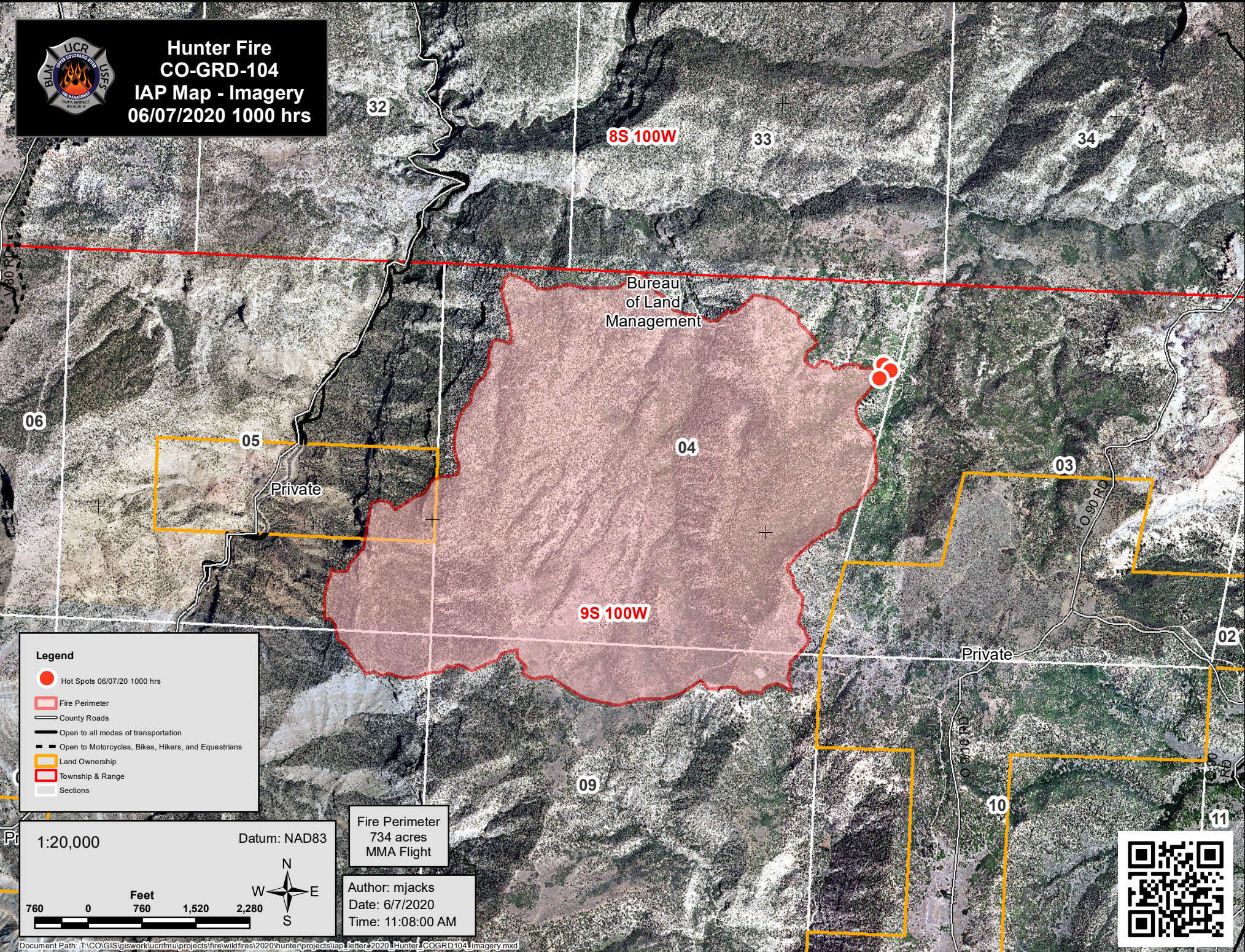




**Hunter Fire  
CO-GRD-104  
IAP Map - Imagery  
06/07/2020 1000 hrs**





**Legend**

- Hot Spots 06/07/20 1000 hrs
- Fire Perimeter
- County Roads
- Open to all modes of transportation
- Open to Motorcycles, Bikes, Hikers, and Equestrians
- Land Ownership
- Township & Range
- Sections

1:20,000

Datum: NAD83

Fire Perimeter  
734 acres  
MMA Flight

Author: mjacks  
Date: 6/7/2020  
Time: 11:08:00 AM



108°35'0"W 108°34'0"W 108°33'0"W 108°32'0"W

39°19'0"N 39°18'0"N 39°17'0"N