




105°30'0"W

40°50'0"N

INFRARED MAP
Lefthand (CO-ARF-001048)
Flight: 10/20/2020 @ 2115 MDT
Interpreted Acres: 460
IRIN - Steve Penny (t)




40°50'0"N

- Legend**
-  IR Heat Perimeter
 -  Scattered Heat
 -  Isolated Heat Sources



N



105°30'0"W