

105°30'0"W



40°50'0"N


INFRARED MAP
Lefthand (CO-ARF-001048)
Flight: 10/21/2020 @ 2245 MDT
Interpreted Acres: 460
IRIN - Steve Penny (t)



40°50'0"N

Legend

-  IR Heat Perimeter
-  Isolated Heat Sources



0 0.125 0.25 0.5 Miles

105°30'0"W