




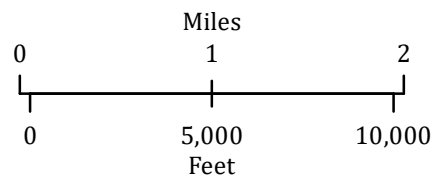


Source: Esri, Maxar, GeoEye, Earthstar Geographics, CNES/Airbus DS, USDA, USGS, AeroGRID, IGN, and the GIS User Community

**Middle Fork**  
**WY-MRF-000353**  
**Infrared**  
**Interpretation**

Imagery Date:  
 10/19/2020 2000 MDT

-  Isolated Heat Sources
-  Heat Perimeter
-  Intense Heat
-  Scattered Heat
-  Cloud Cover



Datum: North American 1983



IRIN: Howard Harrison  
 Map produced:  
 10/19/2020 2121 PDT  
 Interpreted size: 20,038 acres

