




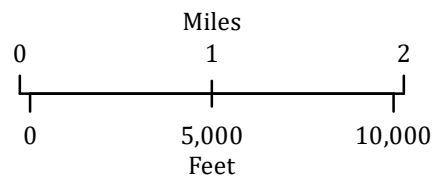


Middle Fork
WY-MRF-000353
Infrared
Interpretation

Imagery Date:
 10/19/2020 2000 MDT

-  Isolated Heat Sources
-  Heat Perimeter
-  Intense Heat
-  Scattered Heat
-  Cloud Cover



Datum: North American 1983



IRIN: Howard Harrison
 Map produced:
 10/19/2020 2121 PDT
 Interpreted size: 20,038 acres

Copyright: © 2013 National Geographic Society, Inc.

