




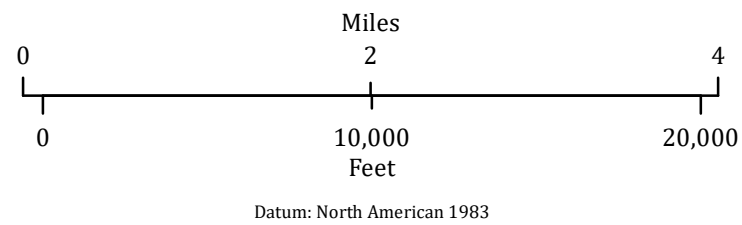


Middle Fork
WY-MRF-000353
Infrared
Interpretation

Imagery Date:
 10/23/2020 2010 MDT

-  Isolated Heat Sources
-  Heat Perimeter
-  Intense Heat
-  Scattered Heat
-  Cloud Cover



IRIN: Howard Harrison
 Map produced:
 10/23/2020 2123 PDT
 Interpreted size: 20,428 acres



Source: Esri, Maxar, GeoEye, Earthstar Geographics, CNES/Airbus DS, USDA, USGS, AeroGRID, IGN, and the GIS User Community