






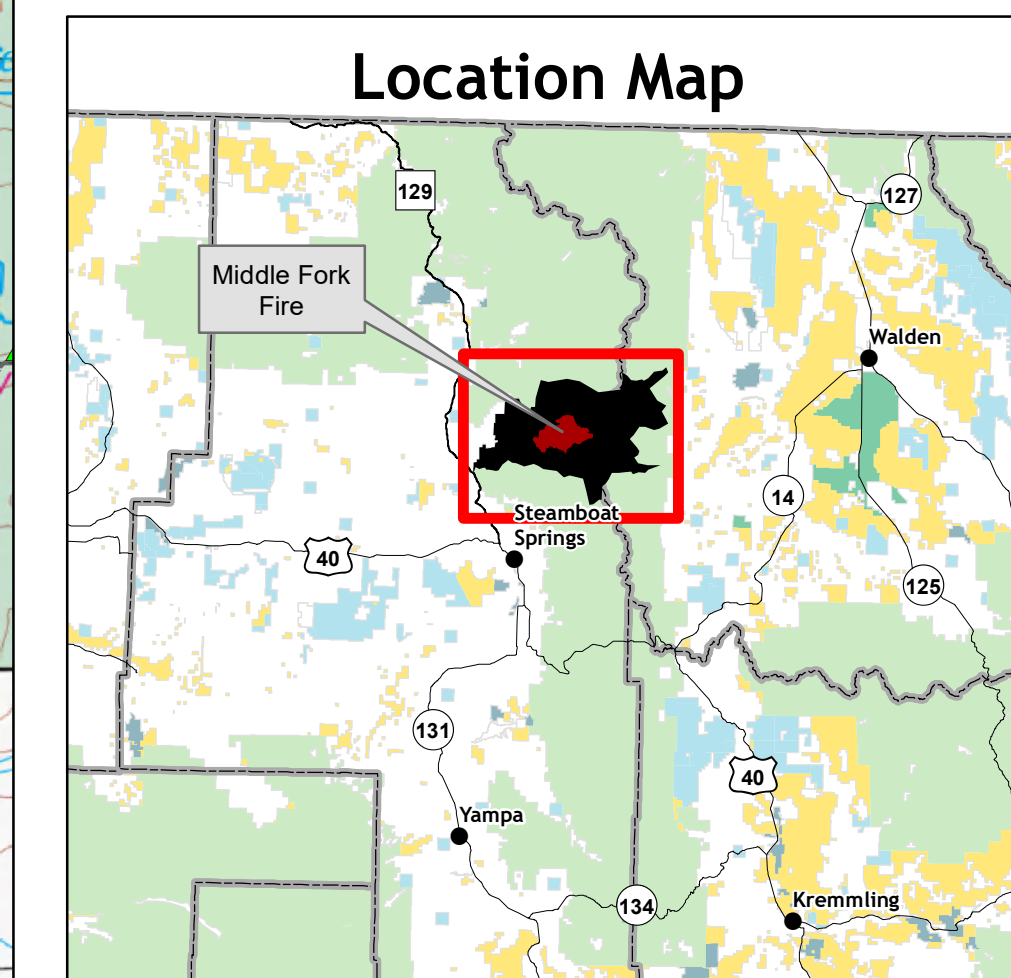


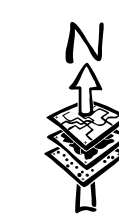
Middle Fork Fire Closure Area Order No. MBRTB-261-2020

5,445.12 USFS Acres Burned To-Date

-  Closure Area (09/17/2020)
-  Middle Fork Fire (09/16/2020)
-  Trailheads
-  Trails
- Surface Management Status**
-  Bureau of Land Management
-  Private
-  US Forest Service



Scan this code with a mobile device to access Middle Fork Fire Maps



No warranty is made by the Bureau of Land Management as to the accuracy, reliability, or completeness of these data for individual use or aggregation use with other data. All boundaries are an approximate representation.