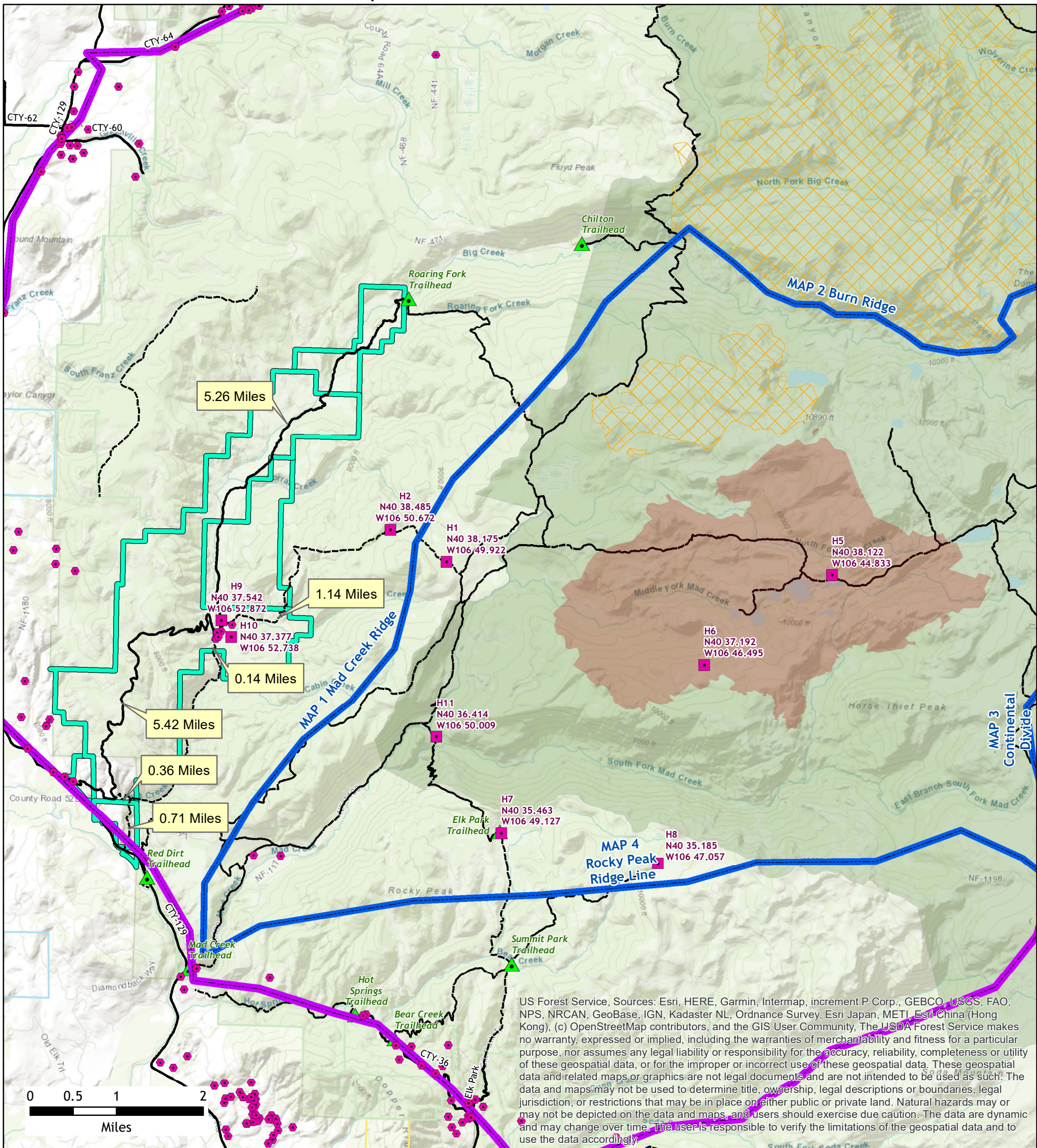
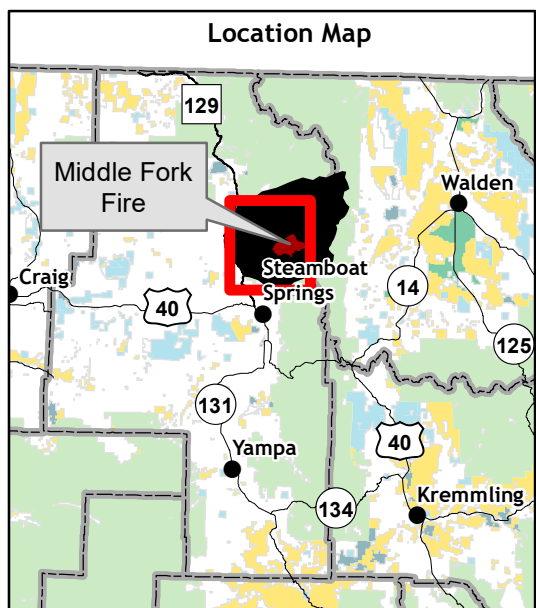



Middle Fork Fire WY-MRF-000353 Big Creek Ranch Area 5,837.25 USFS Acres Burned



- Middle Fork Planning Area
- Middle Fork Fire (09/18/20)
- Helispot
- Structures Assessed
- Management Action Plan
- Trailheads
- Roads
- Trails
- Private Parcels
- Fire Perimeter (All Years)
- USFS Wilderness Areas
- Surface Management Status**
- Bureau of Land Management
- Private
- State
- US Forest Service



Scan this code with a mobile device to access Middle Fork Fire Maps



No warranty is made by the Bureau of Land Management as to the accuracy, reliability, or completeness of these data for individual use or aggregation use with other data. All boundaries are an approximate representation.