




Feature	Label	Comments	Latitude	Longitude	Elevation (ft)
Dip Site	Lake Dip	100 ft line.	40° 34.670' N	106° 44.182' W	10416
Dip Site	H-11 Creek Dip	100 ft line. Powerfill only.	40° 36.302' N	106° 48.663' W	8022
Dip Site	Brake Big Lakes Dip	100 ft line.	40° 37.738' N	106° 46.154' W	9698
Dip Site	Beaver Pond Creek Dip	100 ft line.	40° 41.415' N	106° 47.948' W	8169
Helibase	Airport Helibase		40° 31.027' N	106° 51.873' W	6861
Helispot	Agate Helispot		40° 26.195' N	106° 49.589' W	6774
Helispot	H-1	T2/T3. Meadow.	40° 38.176' N	106° 49.922' W	8811
Helispot	H-2	T2/T3. Meadow by camp.	40° 38.486' N	106° 50.670' W	8897
Helispot	H-3	T3/Medivac. Trailhead.	40° 39.511' N	106° 34.762' W	8733
Helispot	H-4	T2/T3. BLM meadow.	40° 38.829' N	106° 32.952' W	8384
Helispot	H-5	T2/T3. Meadow camp.	40° 38.123' N	106° 44.833' W	10074
Helispot	H-6	T2/T3. Dry meadow.	40° 37.193' N	106° 46.495' W	9842
Helispot	H-7	T2/T3. Lower Elk Park.	40° 35.463' N	106° 49.127' W	8707
Helispot	H-8	T2/T3. Summit Park	40° 35.191' N	106° 47.055' W	9921
Helispot	H-9	T2/T3. Ranch cattle pasture.	40° 37.542' N	106° 52.872' W	7296
Helispot	H-10	T2/T3. Ranch cattle pasture.	40° 37.377' N	106° 52.738' W	7288
Helispot	H-11	T2/T3. Meadow.	40° 36.416' N	106° 50.005' W	7822
Helispot	H-12	T3. Swamp Park.	40° 38.919' N	106° 48.494' W	9119
Helispot	H-13	T2/T3. Luna Lake. NO DIP.	40° 38.573' N	106° 43.752' W	10398
Helispot	H-14	T2/T3. Swamp Park.	40° 38.833' N	106° 48.310' W	9147
Helispot	H-15	T2/T3. Large, open grass/sage flat @ Grizzly Creek Guard Stn.	40° 33.280' N	106° 35.952' W	8475
Helispot	H-16	T2/T3. Grass flat on Cont. Divide.	40° 35.512' N	106° 41.851' W	10926
Helispot	H-17	T2/T3. Opening in Aspen grove on 1100 trail.	40° 37.220' N	106° 49.828' W	8289
Helispot	H-18		40° 38.093' N	106° 49.307' W	8561
Helispot	H-19		40° 38.462' N	106° 49.581' W	8922
Incident					
Command Post	ICP	County Shop	40° 30.309' N	106° 51.589' W	6722
Repeater	BLM SOA		40° 42.088' N	106° 48.532' W	8986

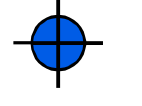







**MIDDLE FORK WY-MRF-000353**  
**Air Ops Map 10/19/20**  
IR Perimeter 10/16/20 @ 2015 19,938 acres

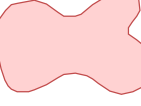














Datum NAD83  
SPM 10/18/2020 2315

 Dip Site  
 Helibase  
 Helispot

 Incident Command Post  
 Repeater  
 Division Break

 Fire Perimeter  
 Mgt Action Point  
 Planning Area  
 TFR 0/5516

 Transmission  
 Overhead Lines  
 Peaks

 County  
 Retardant Avoidance Area  
 Waterbodies  
 Streams