




Feature	Label	Comments	Latitude	Longitude	Elevation (ft)
Dip Site	Beaver Pond Creek Dip	100 ft line.	40° 41.415' N	106° 47.948' W	8,169
Dip Site	Brake Big Lakes Dip	100 ft line.	40° 37.738' N	106° 46.154' W	9,698
Dip Site	H-11 Creek Dip	100 ft line. Powerfill only.	40° 36.302' N	106° 48.663' W	8,022
Dip Site	Lake Dip	100 ft line.	40° 34.670' N	106° 44.182' W	10,416
Helibase	Airport Helibase		40° 31.027' N	106° 51.873' W	6,861
Helispot	Agate Helispot		40° 26.195' N	106° 49.589' W	6,774
Helispot	H-1	T2/T3. Meadow.	40° 38.176' N	106° 49.922' W	8,811
Helispot	H-2	T2/T3. Meadow by camp.	40° 38.486' N	106° 50.670' W	8,897
Helispot	H-3	T3/Medivac. Trailhead.	40° 39.511' N	106° 34.762' W	8,733
Helispot	H-4	T2/T3. BLM meadow.	40° 38.829' N	106° 32.952' W	8,384
Helispot	H-5	T2/T3. Meadow camp.	40° 38.123' N	106° 44.833' W	10,074
Helispot	H-6	T2/T3. Dry meadow.	40° 37.193' N	106° 46.495' W	9,842
Helispot	H-7	T2/T3. Lower Elk Park.	40° 35.463' N	106° 49.127' W	8,707
Helispot	H-8	T2/T3. Summit Park	40° 35.191' N	106° 47.055' W	9,921
Helispot	H-9	T2/T3. Ranch cattle pasture.	40° 37.542' N	106° 52.872' W	7,296
Helispot	H-10	T2/T3. Ranch cattle pasture.	40° 37.377' N	106° 52.738' W	7,288
Helispot	H-11	T2/T3. Meadow.	40° 36.416' N	106° 50.005' W	7,822
Helispot	H-12	T3. Swamp Park.	40° 38.919' N	106° 48.494' W	9,119
Helispot	H-13	T2/T3. Luna Lake. NO DIP.	40° 38.573' N	106° 43.752' W	10,398
Helispot	H-14	T2/T3. Swamp Park.	40° 38.833' N	106° 48.310' W	9,147
Helispot	H-15	T2/T3. Large, open grass/sage flat @ Grizzly Creek Guard Stn.	40° 33.280' N	106° 35.952' W	8,475
Helispot	H-16	T2/T3. Grass flat on Cont. Divide. T2/T3. Opening in Aspen grove on 1100 trail.	40° 35.512' N	106° 41.851' W	10,926
Helispot	H-17		40° 37.220' N	106° 49.828' W	8,289
Helispot	H-18		40° 38.093' N	106° 49.307' W	8,561
Helispot	H-19		40° 38.462' N	106° 49.581' W	8,922
Helispot	H-20		40° 37.917' N	106° 49.133' W	8,538
Incident Command Post	ICP	County Shop	40° 30.309' N	106° 51.589' W	6,722
Repeater	BLM SOA		40° 42.088' N	106° 48.532' W	8,986
Sling Site			40° 37.490' N	106° 49.340' W	8,684



**MIDDLE FORK WY-MRF-000353**  
**Air Ops Map 10/23/20**  
IR Perimeter 10/20/20 @ 2000 20,194 acres





Datum NAD83  
SPM 10/22/2020 2245

- Dip Site
- Helibase
- Helispot
- Incident Command Post

- Repeater
- Sling Site
- Division Break

- Fire Perimeter
- Mgt Action Point
- Planning Area
- TFR 0/5516

- Transmission
- Overhead Lines
- Peaks

- County
- Retardant Avoidance Area
- Waterbodies
- Streams