








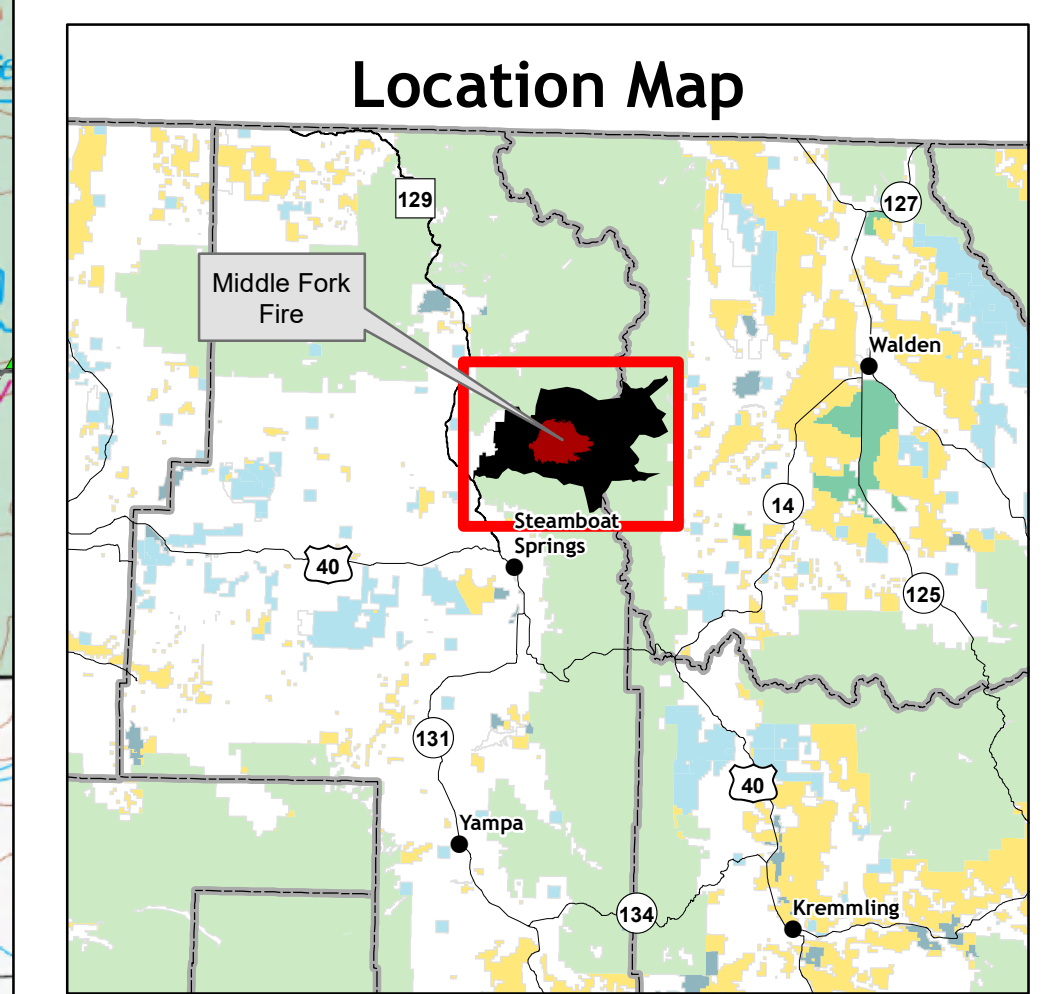


Middle Fork Fire Closure Area Order No. MBRTB-261-2020

7,896.72 USFS Acres Burned To-Date
380.34 Size Increase 09/25 - 09/27

-  Closure Area (09/17/2020)
-  Middle Fork Fire (09/27/2020 01:33)
-  Trailheads
-  Trails
- Surface Management Status**
-  Bureau of Land Management
-  Private
-  US Forest Service



No warranty is made by the United States Government as to the accuracy, reliability, or completeness of these data for individual use or aggregation use with other data. All boundaries are an approximate representation.

