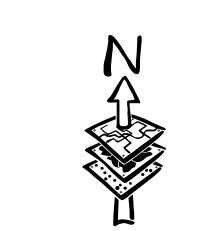

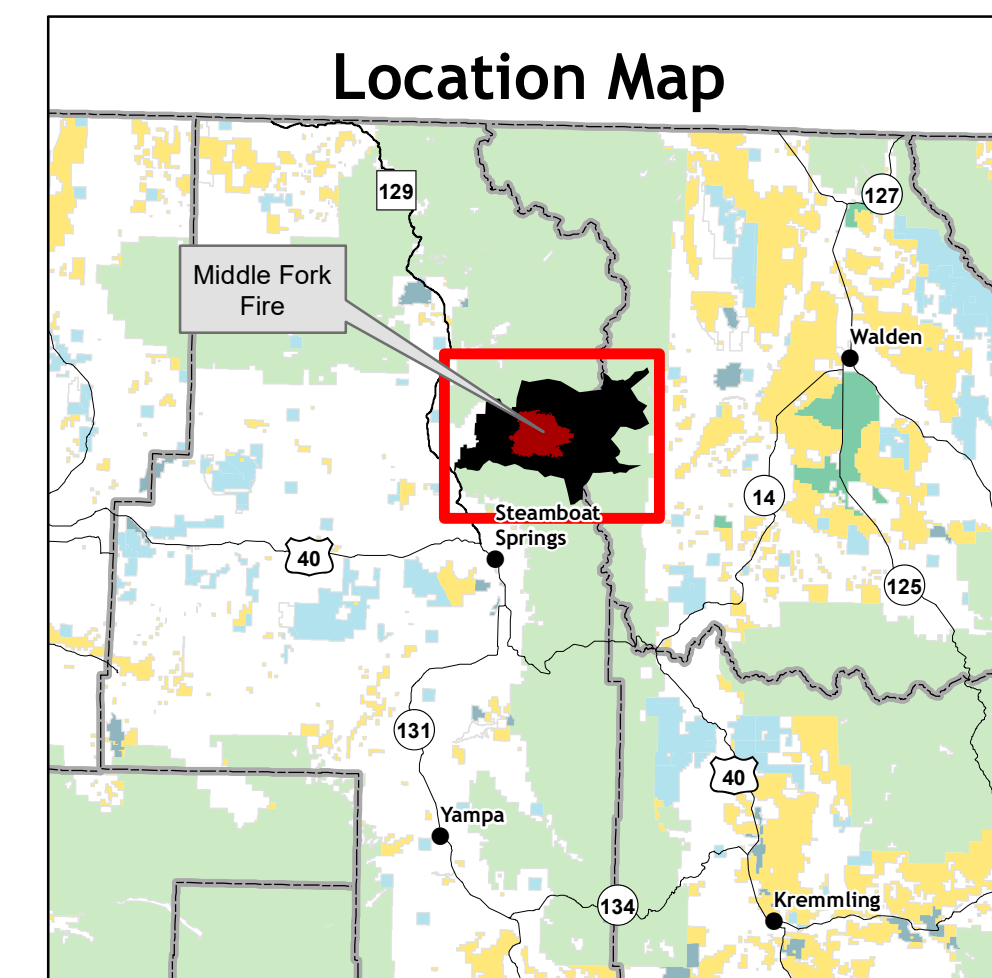


Middle Fork Fire Closure Area Order No. MBRTB-261-2020

8,875 USFS Acres Burned To-Date
155 Acre Growth 10/02 - 10/04

- Closure Area (09/17/2020)
 - ▲ Trailheads
 - Middle Fork Fire Progression
 - Trails
 - Surface Management Status
 - Bureau of Land Management
 - Private
 - US Forest Service
- 9/7/2020, 11:43
 - 9/7/2020, 18:00
 - 9/8/2020, 19:30
 - 9/12/2020, 19:31
 - 9/14/2020, 00:00
 - 9/16/2020, 15:38
 - 9/18/2020, 00:00
 - 9/20/2020, 15:00
 - 9/22/2020, 16:47
 - 9/24/2020, 02:33
 - 9/27/2020, 13:00
 - 9/29/2020, 16:00
 - 10/2/2020, 14:51
 - 10/4/2020, 13:10



No warranty is made by the United States Government as to the accuracy, reliability, or completeness of these data for individual use or aggregation use with other data. All boundaries are an approximate representation.

