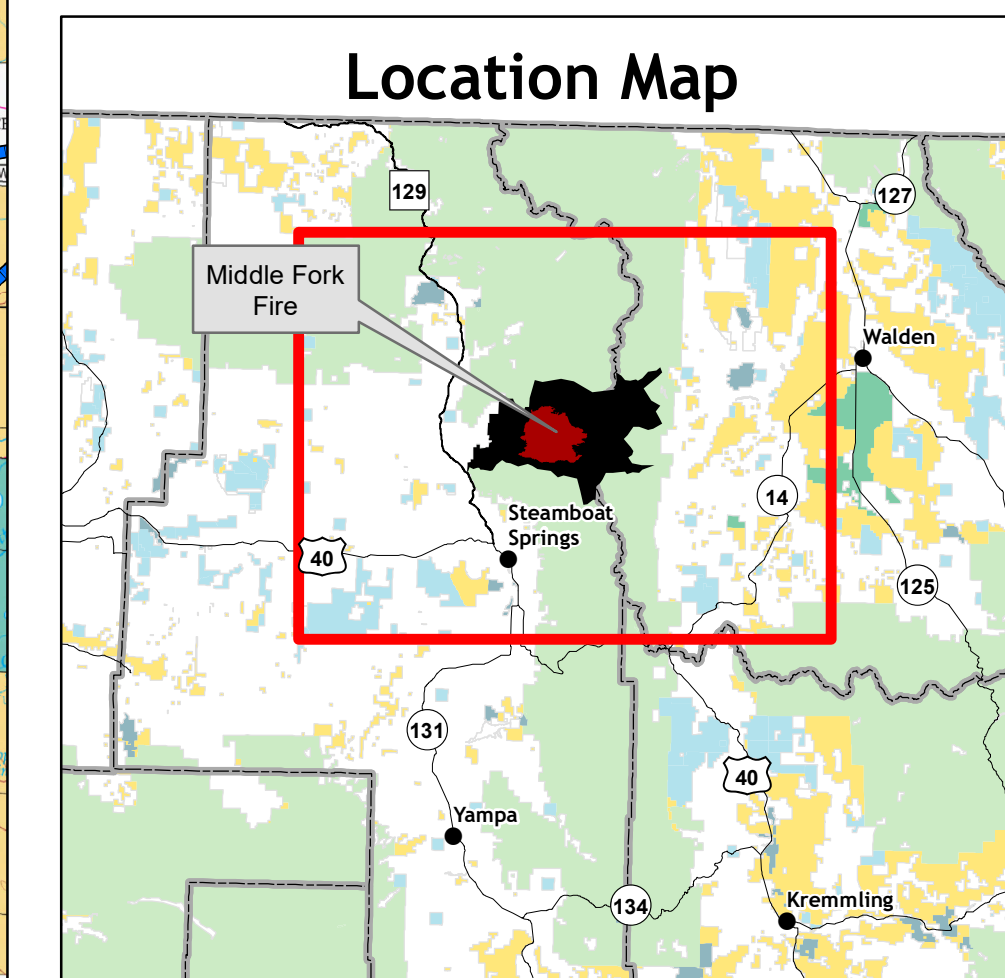


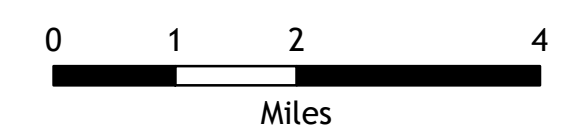
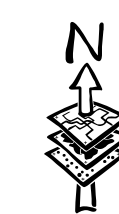
# Middle Fork Fire Closure Area Order No. MBRTB-261-2020

11,005 USFS Acres Burned To-Date  
951 Acre Growth 10/06 - 10/07

- Closure Area (09/17/2020)
- Trailheads
- Trails
- Big Game Management Unit Boundary
- Surface Management Status**
- Bureau of Land Management
- Private
- State
- State, County, City; Areas
- US Fish and Wildlife Service
- US Forest Service



Scan this code with a mobile device to access Middle Fork Fire Maps



No warranty is made by the United States Government as to the accuracy, reliability, or completeness of these data for individual use or aggregation use with other data. All boundaries are an approximate representation.