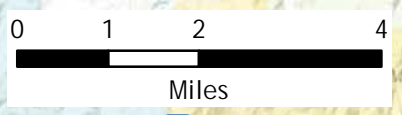
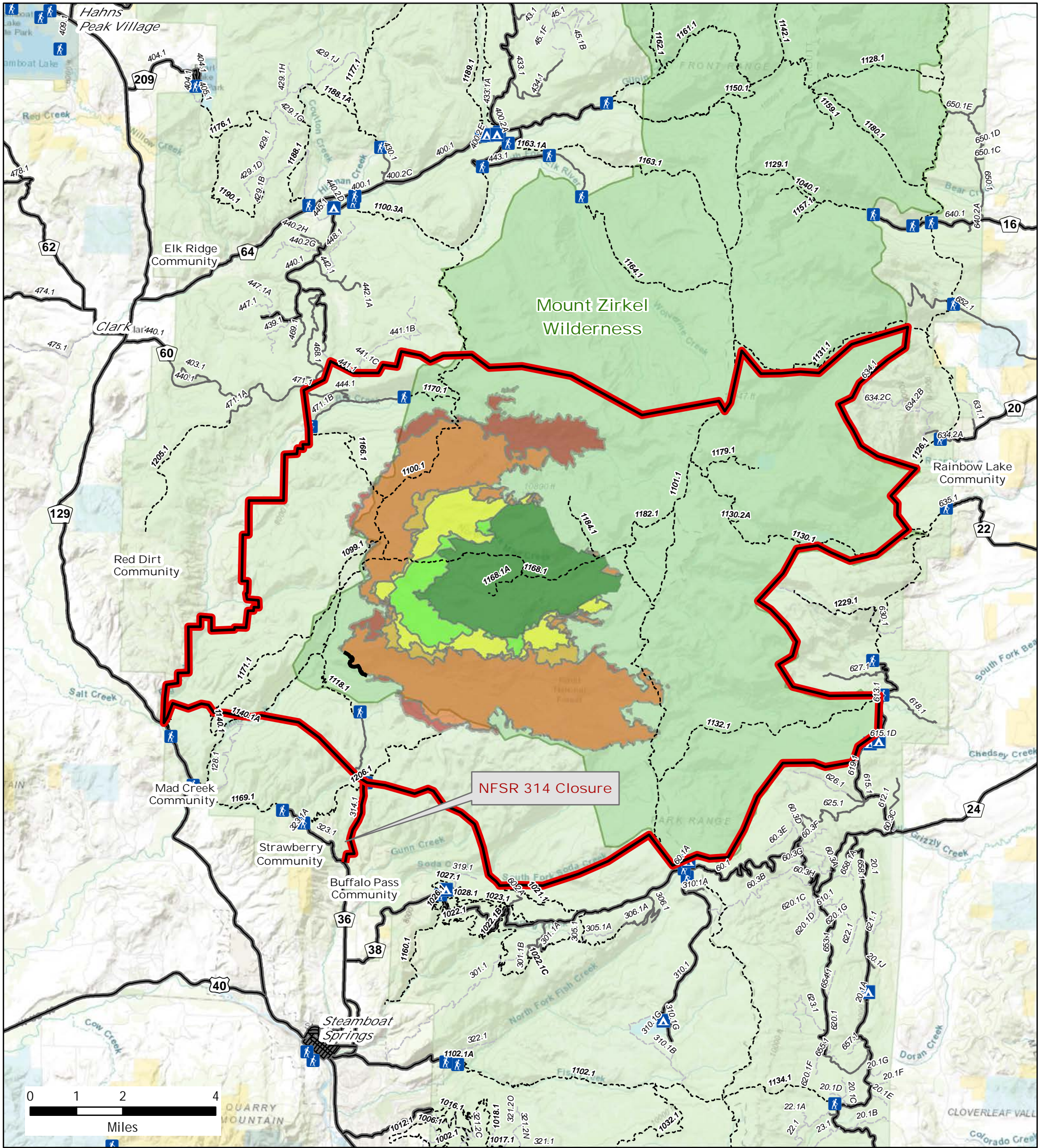
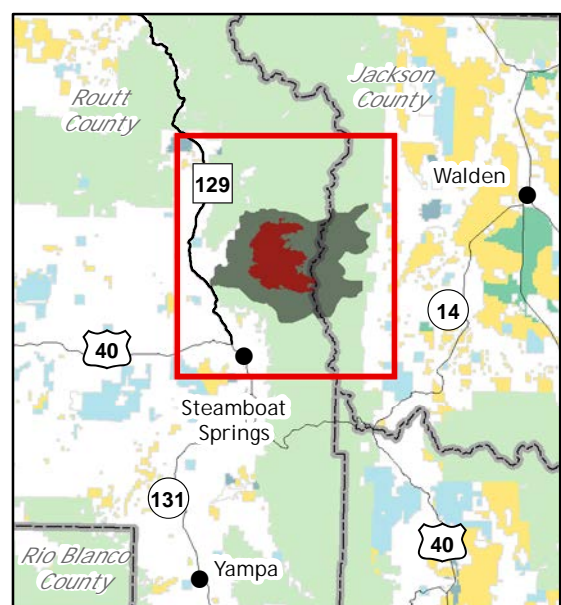


Middle Fork Fire WY-MRF-000353 Public Information Map 10/19/2020



19,938 USFS Acres Burned To-Date
 53 Acre Growth
 10/15/20 20:01 - 10/16/20 20:15
 1% Contained
 19,887 - Routt County Acres
 51 - Jackson County Acres

Location Map



Scan this code with a mobile device to access the Middle Fork Fire Public Information Maps



- Closure Area (10/11/20) Fire Progression
- NFSR 314 Closure
- Contained Line
- Campground
- Trailhead
- Roads
- Closed
- Unimproved
- Improved
- Trail
- Wilderness Area
- Week 1
- Week 2
- Week 3
- Week 4
- Week 5
- Week 6
- Surface Management Status
- Bureau of Land Management
- Private
- State
- State, County, City; Areas
- US Forest Service

No warranty is made by the United States Government as to the accuracy, reliability, or completeness of these data for individual use or aggregation use with other data. All boundaries are an approximate representation.