

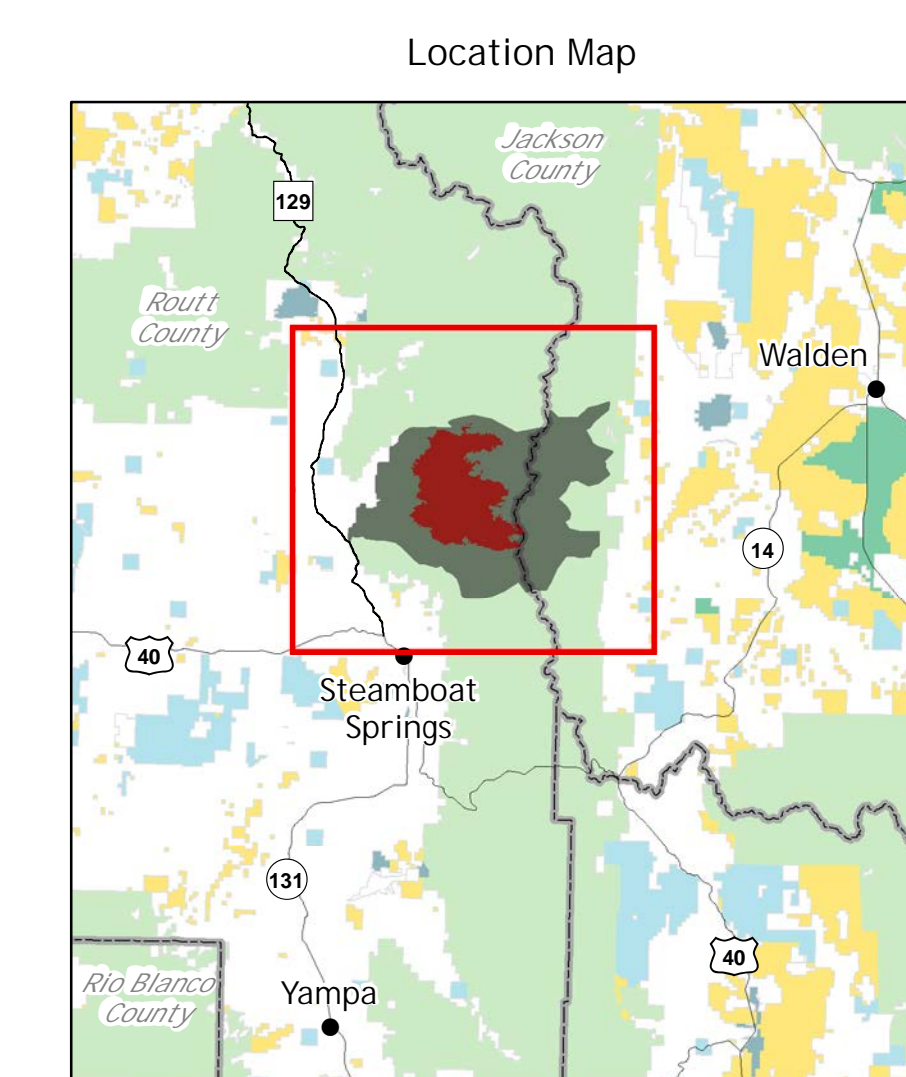


# Middle Fork Fire WY-MRF-000353 Public Information Map 10/21/2020

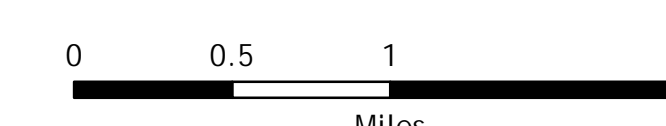
20,194 USFS Acres Burned To-Date  
161 Acre Growth  
10/19/20 20:00 - 10/20/20 20:00

20,139 - Routt County Acres  
55 - Jackson County Acres

-  Closure Area (10/11/2020)
-  NFSR 314 Closure
-  Contained Line
-  Campground
-  Trailhead
- Roads
  -  Closed
  -  Unimproved
  -  Improved
  -  Trail
- Wilderness Area
- Fire Progression
  -  Week 1
  -  Week 2
  -  Week 3
  -  Week 4
  -  Week 5
  -  Week 6
  -  Week 7
- Surface Management Status
  -  Bureau of Land Management
  -  Private
  -  State
  -  US Forest Service



Scan this code with a mobile device to access Middle Fork Fire Public Information Maps



1:38,535



No warranty is made by the United States Government as to the accuracy, reliability, or completeness of these data for individual use or aggregation use with other data. All boundaries are an approximate representation.