























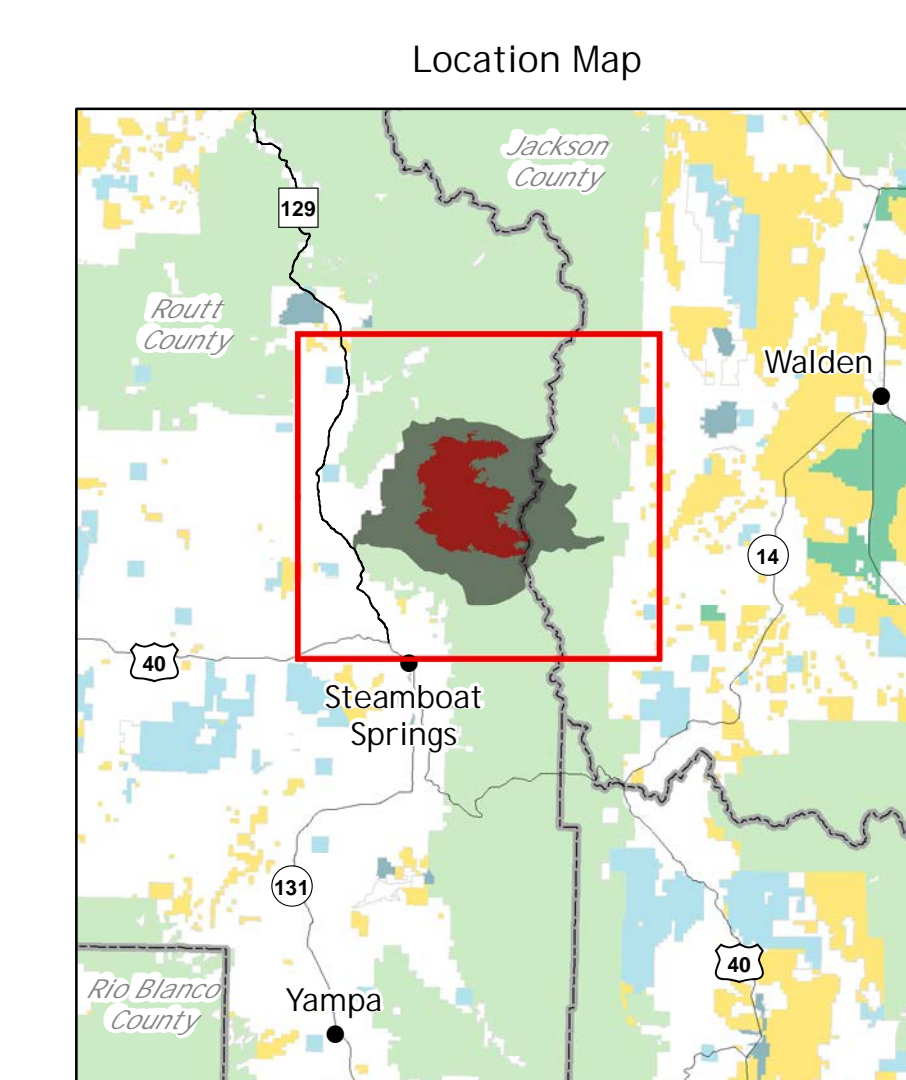


Middle Fork Fire WY-MRF-000353 Public Information Map 10/30/2020

20,433 USFS Acres Burned To-Date
10/23/20 20:10 Fire Perimeter
60% Contained

20,378 - Routt County Acres
55 - Jackson County Acres

-  Closure Area (10/28/2020)
-  Contained Line
-  Fire Perimeter
-  Campground
-  Trailhead
-  Roads
 -  Closed
 -  Unimproved
 -  Improved
 -  Trail
-  Wilderness Area
-  Fire Progression
 -  Week 1
 -  Week 2
 -  Week 3
 -  Week 4
 -  Week 5
 -  Week 6
 -  Week 7
-  Surface Management Status
 -  Bureau of Land Management
 -  Private
 -  State
 -  US Forest Service



Scan this code with a mobile device to access Middle Fork Fire Public Information Maps



1:38,535



No warranty is made by the United States Government as to the accuracy, reliability, or completeness of these data for individual use or aggregation use with other data. All boundaries are an approximate representation.