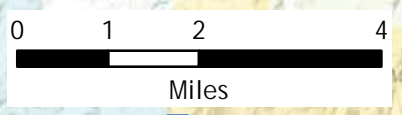
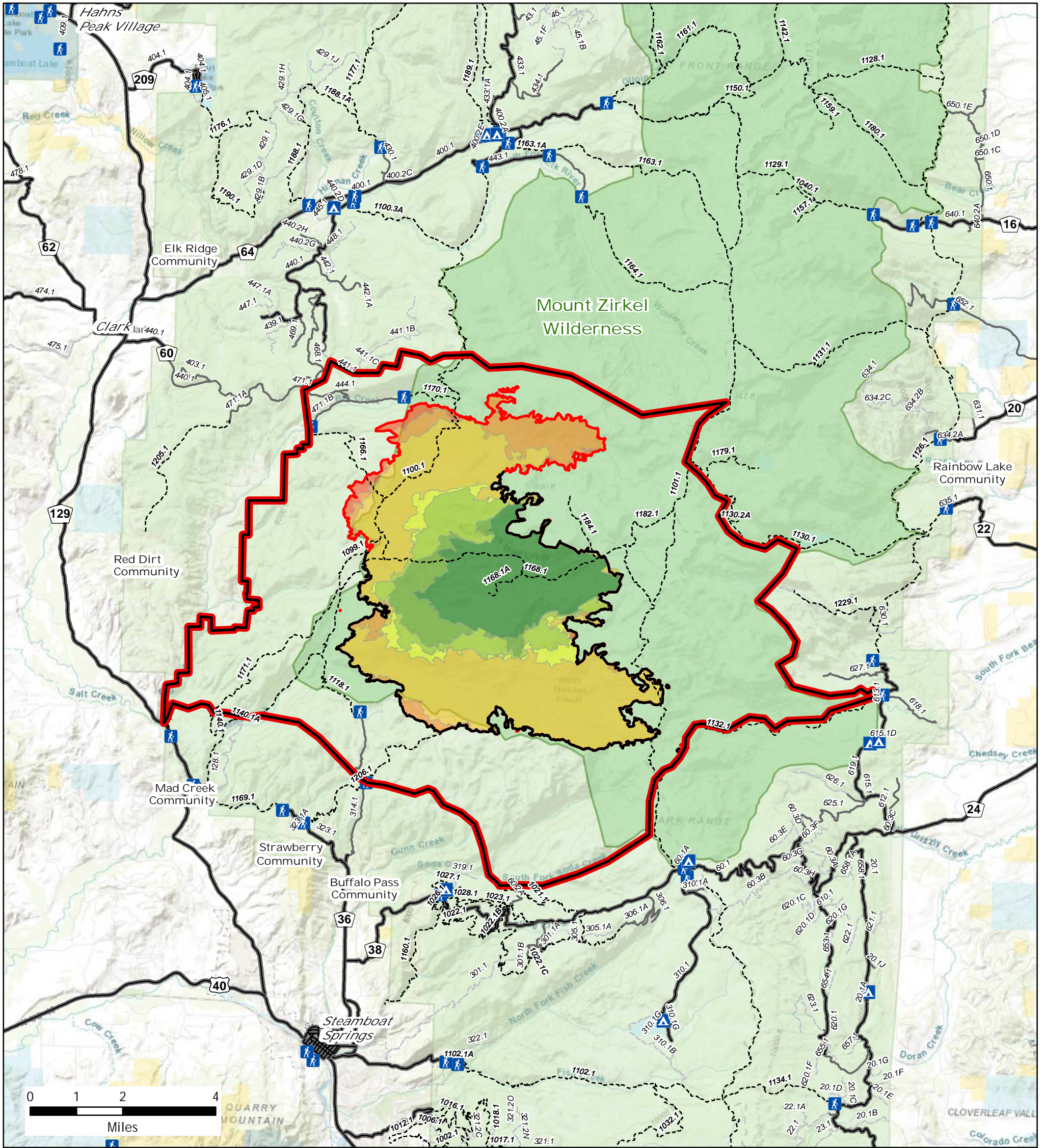
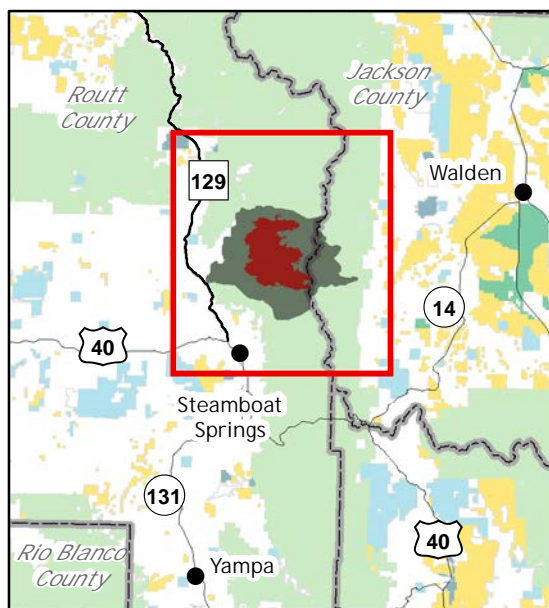


Middle Fork Fire WY-MRF-000353 Public Information Map 10/30/2020



20,433 USFS Acres Burned To-Date
10/23/20 20:10 Fire Perimeter
60% Contained
20,378 - Routt County Acres
55 - Jackson County Acres

Location Map



Scan this code with a mobile device to access the Middle Fork Fire Public Information Maps



- Closure Area (10/28/20) Fire Progression
- Contained Line
- Fire Perimeter
- Campground
- Trailhead
- Roads
- Closed
- Unimproved
- Improved
- Trail
- Wilderness Area
- Week 1
- Week 2
- Week 3
- Week 4
- Week 5
- Week 6
- Week 7
- Surface Management Status
- Bureau of Land Management
- Private
- State
- State, County, City; Areas
- US Forest Service

No warranty is made by the United States Government as to the accuracy, reliability, or completeness of these data for individual use or aggregation use with other data. All boundaries are an approximate representation.