

# Mapbook Operations NE

09/28/20

Mullen Fire

WY-MRF 200752

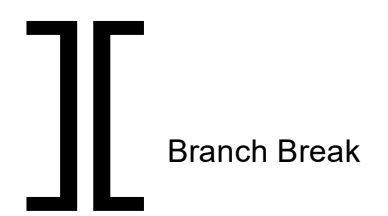
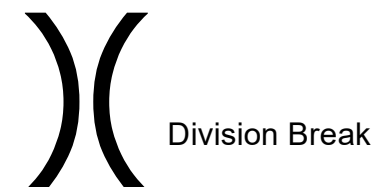
77,950

as of 1015 09/27

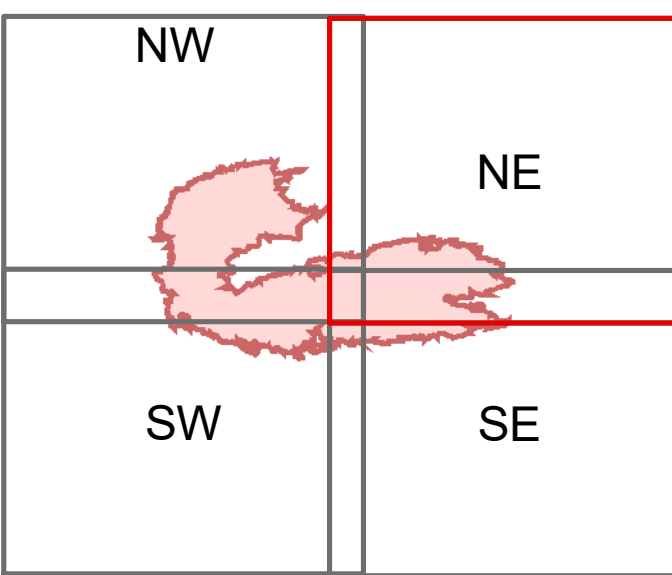


0 0.5 1 1.5  
Miles

- Camp
- Dip Site
- Drop Point
- Helibase
- Helispot
- Repeater
- Staging Area
- Water Source
- Restricted Water Source
- Value at Risk



- Campground
- Picnic Ground
- Uncontrolled Fire Edge
- Completed Dozer Line
- Proposed Dozer Line
- Above Ground Powerlines
- Cheyenne Water Pipeline
- Major Roads
- Primary Forest Road
- Other Road
- Administratively Closed Road
- Trail
- Wildfire Daily Fire Perimeter
- Retardant Avoidance
- TFR
- Closure Area
- Fire History
- Forest Service
- Bureau of Land Management
- Private
- State
- Fish & Wildlife
- State Line



## Branch I

## Div P

## Branch II

## Div R

