



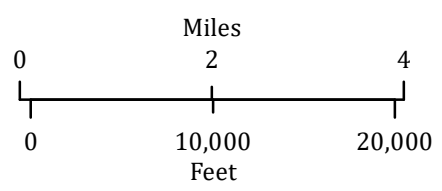


Copyright: © 2013 National Geographic Society, i-cubed

Mullen
 WY-MRF-200752
 Infrared
 Interpretation

Imagery Date:
 09/30/2020 0007 MDT

-  Isolated Heat Sources
-  Heat Perimeter
-  Intense Heat
-  Scattered Heat



Datum: North American 1983



IRIN: Howard Harrison
 Map produced:
 09/30/2020 0305 PDT
 Interpreted size: 96,757 acres

