






**Mullen Fire**  
**WY-MRF-200752**  
**10/10/2020**

**Infrared**  
**Interpretation**  
**IR Flight**  
**10/09/2020 2330 MDT**  
**174,818 Acres**



-  20201009\_2330\_Mullen\_IR\_IsolatedHeat
-  20201009\_2330\_Mullen\_IR\_ScatteredHeat
-  20201009\_2330\_Mullen\_IR\_IntenseHeat
-  20201009\_2330\_Mullen\_IR\_HeatPerimeter

UTM Zone 13 WGS84



0 1 2 3 4 5  
Miles

10/10/2020 1:42:40 AM PDT  
Mullen\_IR.mxd



IRIN, mark\_grupe@nps.gov