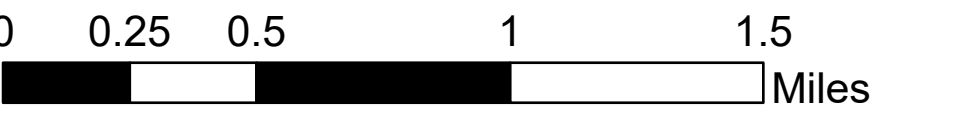

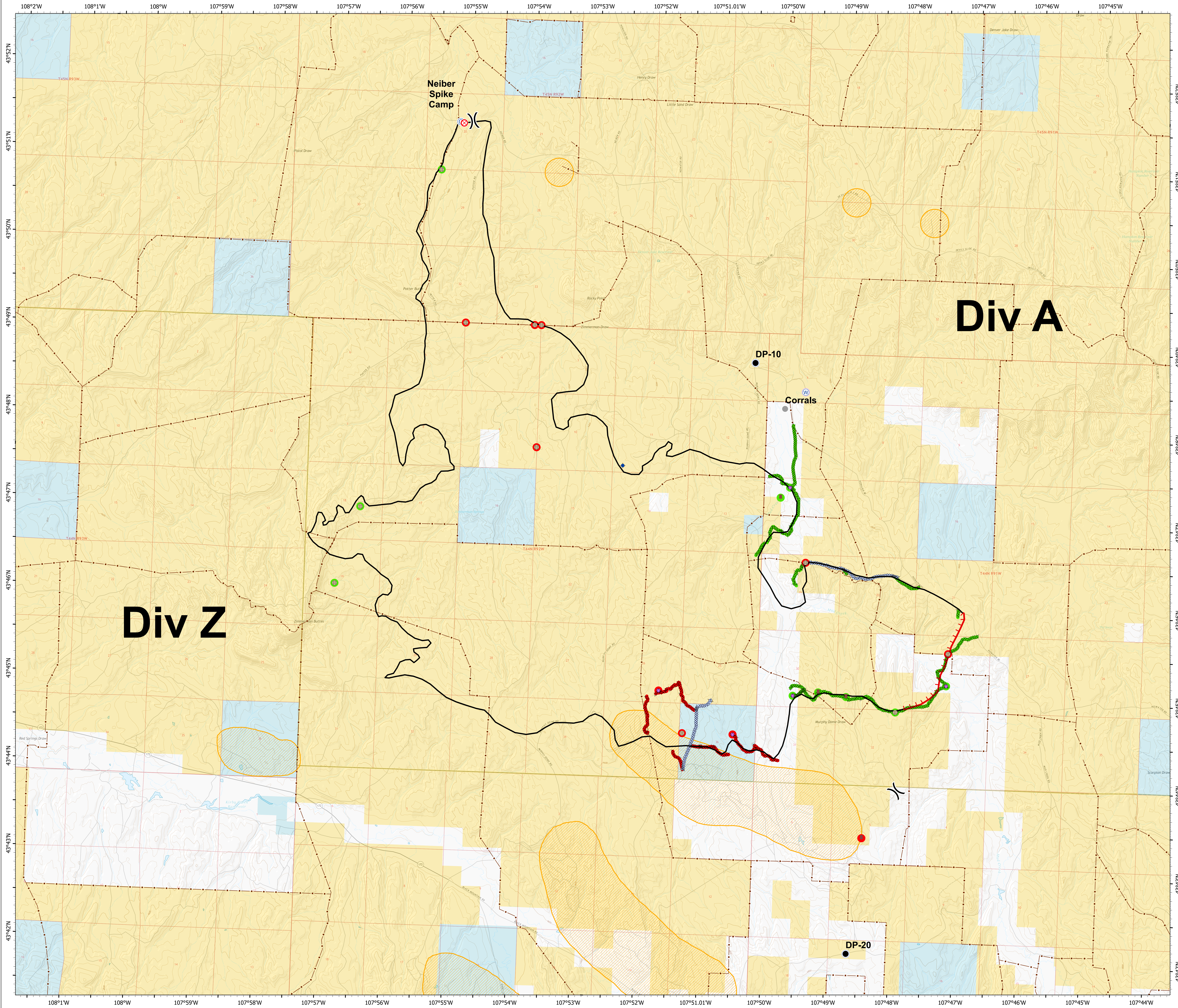


# Suppression Repair

Neiber  
WYWBD000321  
Day Ops 7/21/2020  
17,545 acres at 7/16/2020 18:00



- Ⓒ Camp
- ◆ Dip Site
- Drop Point
- Dozer Push
- ⊗ Fence - Cut/Damaged
- ⊙ Fire Origin
- ⊙ Repair Point
- Ⓜ Water Source
- Other
- ⌋ Division Break
- ▬ Uncontrolled Fire Edge
- ▬ Contained Line
- ▬ Completed Dozer Line
- ▨ H2S Areas
- ▨ Bureau of Land Management (BLM)
- ▨ State
- ▨ Private
- ▨ WFO\_Fences
- Completed - Inspected
- In Use - Fire Management
- Repair Needed
- No Repair Needed
- Unknown
- Completed - Inspected
- In Use - Fire Management
- Repair Needed
- No Repair Needed



CMM  
7/20/2020 2024  
Acres from IR and GPS  
North American 1983 Datum. Lat/Long  
Grid