





	Wildfire Daily Fire Perimeter		Cell Spot		Pump		Uncontrolled Fire Edge Completed Hand Line		Structures		Active Wells		Completed Dozer Line		Grand Valley Power Transmission Lines		BLM CO, Motorized
	Dozer Push		Safety Zone		Water Tank		Mile Posts		Completed Dozer Line		Abandoned Wells		Shut In Well		County		Private
	Helispot		Division Break		All Pipelines		Completed Dozer Line		Completed Dozer Line		Shut In Well		Shut In Well		Completed Dozer Line		Completed Dozer Line

**PINE GULCH**  
**CO-GRD-000307**  
**8/27/2020 Night**  
 Div D , Map 4

IR Perimeter as of 8/26/2020 @ 2332  
 Approx acres 135,958



Created by KKolanoski, 8/27/2020  
 Coordinate System: NAD 1983 UTM Zone 13N