





Wildfire Daily Fire Perimeter	Mobile Weather Unit	Pump	Completed Hand Line	Structures	Roads and Trails
Drop Point	Repair Point	Completed Dozer Line	Access or Improved Road	Proposed Dozer Line	BLM CO, Motorized
Dozer Push	Safety Zone	Contained Line	Proposed Dozer Line	Planned Fire Line	County Roads
Gate	Water Source	Active Wells	Abandoned Wells	Shut In Well	County
Hazard	Value at Risk	All Pipelines			Bureau of Land Management
Helispot	Division Break				Private
Cell Spot					

PINE GULCH
CO-GRD-000307
8/27/2020 Night
 Div EFL, Map 7

IR Perimeter as of 8/26/2020 @ 2332
 Approx acres 135,958



Created by KKolanoski, 8/27/2020
 Coordinate System: NAD 1983 UTM Zone 13N