





- | | | | | | | |
|-------------------------------|----------------|-----------------------|-------------------------|-----------------|---------------------------------------|---------------------------|
| Wildfire Daily Fire Perimeter | Helispot | Pump | Contained Line | Structures | Grand Valley Power Transmission Lines | Roads and Trails |
| Bridge | Repair Point | Water Tank | Completed Hand Line | Active Wells | BLM CO, Motorized | County |
| Dip Site | Safety Zone | Completed Dozer Line | Access or Improved Road | Abandoned Wells | County Roads | Bureau of Land Management |
| Drop Point | Water Source | Proposed Dozer Line | Uncontrolled Fire Edge | Shut In Well | Private | |
| Dozer Push | Value at Risk | Road Closure Location | Hazard | All Pipelines | | |
| Fence - Cut/Damaged | Division Break | | | | | |
| Gate | Branch Break | | | | | |
| Hazard | | | | | | |

PINE GULCH
CO-GRD-000307
8/27/2020 Night
 Div KL, Map 8

IR Perimeter as of 8/26/2020 @ 2332
 Approx acres 135,958



Created by KKolanoski, 8/27/2020
 Coordinate System: NAD 1983 UTM Zone 13N