
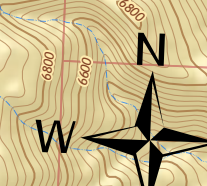



Div D
Pine Gulch
COGRD-000307
08/11/2020 Day

Appx 31,719 acres at
1800 on 08/10/2020



- Dip Site
- Drop Point
- Helispot
- Value at Risk
- Division Break
- Structures
- Oil and Gas
- Uncontrolled Fire Edge
- Contained Line
- Completed Dozer Line
- Local or 4WD road
- Trail
- Wildfire Daily Fire Perimeter
- Bureau of Land Management
- Private

