

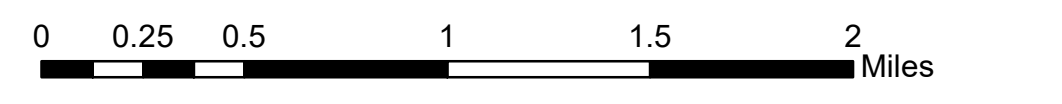


**IR Situation Map**  
 Pine Gulch  
 CO-GRD-000307  
 August 12, 2020  
 Appx 51,455 acres  
 as of 8/12/20 0037 hrs hrs NIROPS Flight

Road Closure Location	Hazard	Completed Dozer Line	Grand Valley Power Transmission Lines
Shut In Oil and Gas	Helispot	Uncontrolled Fire Edge	Pipelines
Camp	Safety Zone	Contained Line	Local or 4WD road
Dip Site	Water Source	Road as Completed Line	Trail
Drop Point	Water Development or Draft Site	Access or Improved Road	PineGulch_FishBearingStreams_AreaMerged
Dozer Push	Value at Risk	Explosive Line	Bureau of Land Management
First Aid Station	Division Break	Planned Fire Line	Private
Gate	Management Action Points		

**ROAN GROUP**

**MAP 3**

**MAP 1**

**MAP 2**

**MAP 4**

Div E

Div G

Div D

Div Z

Div A

**NIROPS IR Data: 8/12/20 0037 hrs**

- 20200812\_0037\_PineGulch\_IR\_IsolatedHeatSources
- 20200812\_0037\_PineGulch\_IR\_IntenseHeat
- 20200812\_0037\_PineGulch\_IR\_ScatteredHeat



G. Torres  
 8/12/2020  
 1145 hrs  
 Acres from MMA and field reports  
 WGS84 Lat/Long Only