



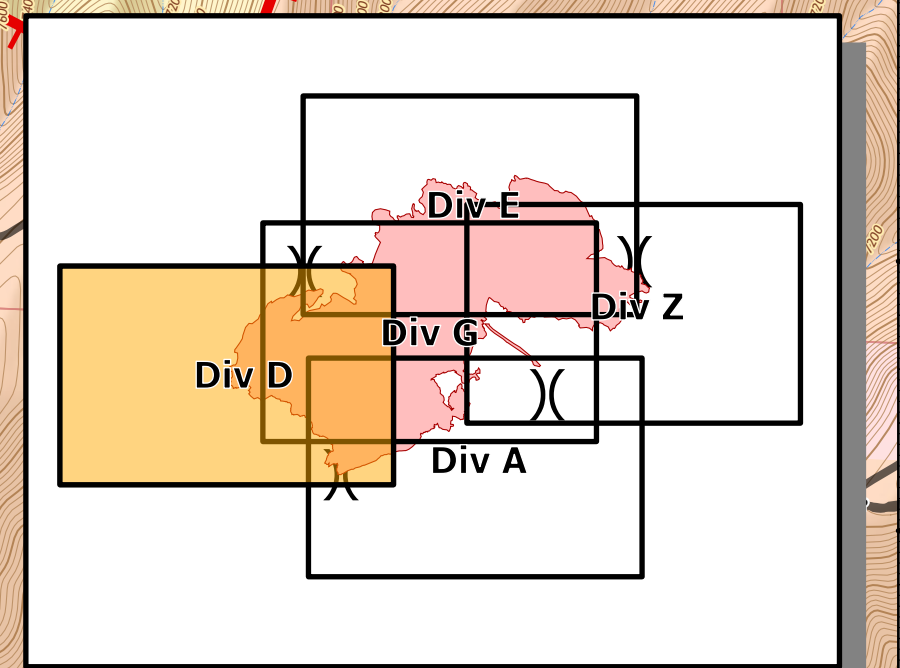
Div D
Pine Gulch
 COGRD-000307
 08/12/2020 Night

Appx 58,836 acres at
 1300 on 08/12/2020

0 0.25 0.5 1 Miles

- ◆ Dip Site
- Drop Point
- Helispot
- ▲ Value at Risk
- X Division Break
- Structures
- ▲ Oil and Gas
- ▬ Uncontrolled Fire Edge
- ▬ Contained Line
- ▬ Completed Dozer Line
- ▬ Pipelines
- ▬ Local or 4WD road
- ▬ Trail
- ▬ Wildfire Daily Fire Perimeter
- ▬ Bureau of Land Management
- ▬ Private



8/12/2020 1507
 Acres from IR and GPS
 North American 1983 Datum
 Latt/Long
 Cont