


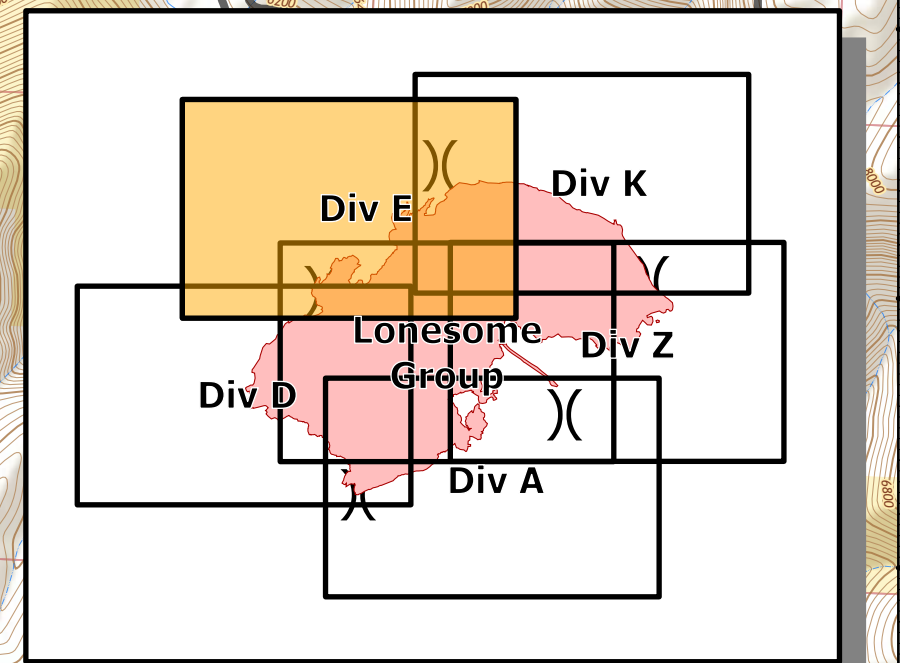
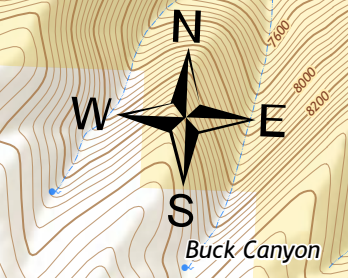
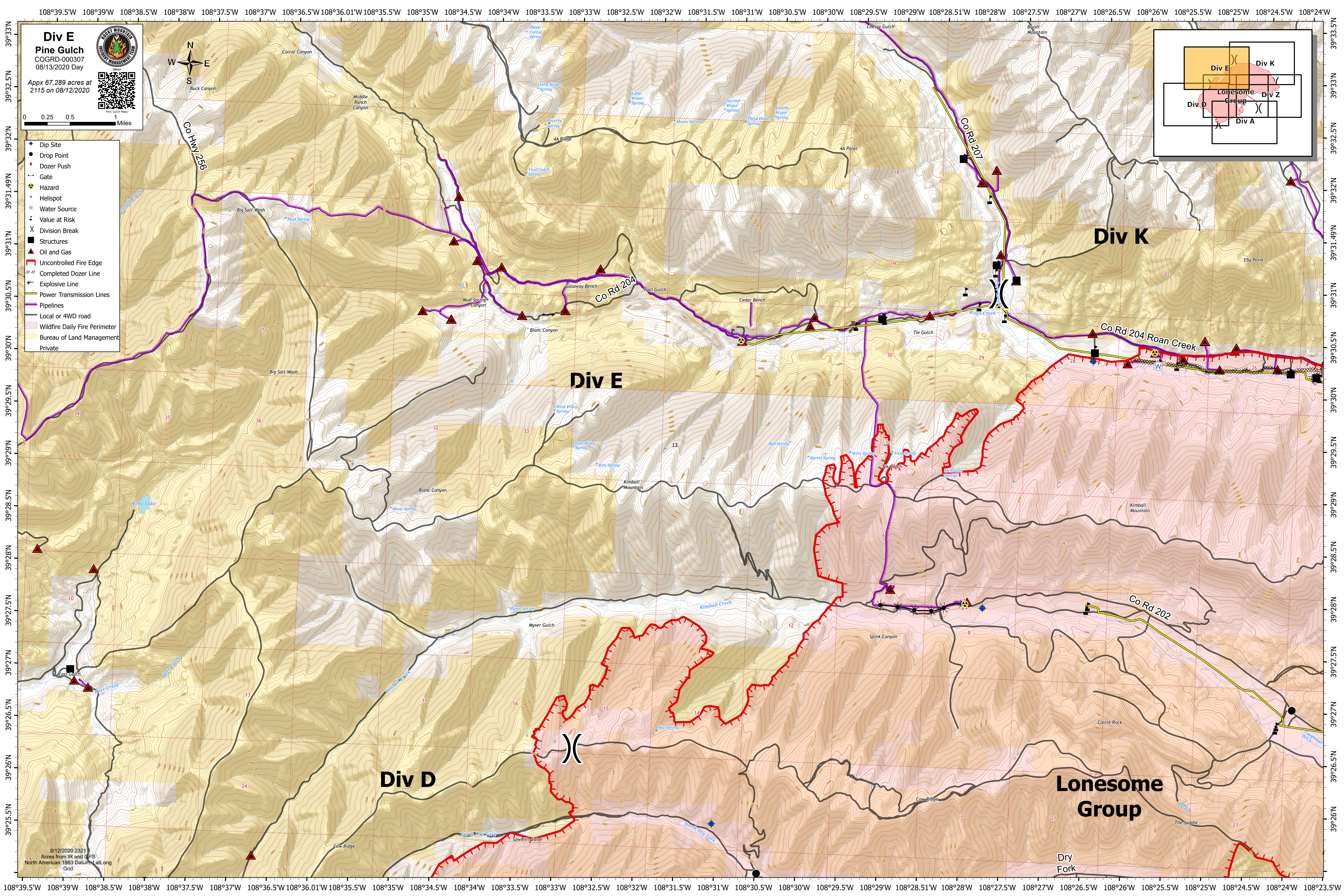


**Div E**  
**Pine Gulch**  
 COGRD-000307  
 08/13/2020 Day

Appx 67,289 acres at  
 2115 on 08/12/2020

- ◆ Dip Site
- Drop Point
- Dozer Push
- Gate
- ☠ Hazard
- Helispot
- Water Source
- ⚠ Value at Risk
- X Division Break
- Structures
- ▲ Oil and Gas
- Uncontrolled Fire Edge
- Completed Dozer Line
- Explosive Line
- Power Transmission Lines
- Pipelines
- Local or 4WD road
- Wildfire Daily Fire Perimeter
- Bureau of Land Management
- Private



8/12/2020 2321  
 Acres from IR and GPS  
 North American 1983 Datum, Lantong  
 Grid