



































108°27.5'W 108°27'W 108°26.5'W 108°26'W 108°25.5'W 108°25'W 108°24.5'W 108°24'W 108°23.5'W 108°23'W 108°22.5'W 108°22'W 108°21.5'W 108°21.01'W 108°20.5'W 108°20'W 108°19.5'W 108°19'W 108°18.5'W 108°18'W 108°17.5'W 108°17'W 108°16.5'W 108°16'W 108°15.5'W 108°15'W 108°14.5'W 108°14'W 108°13.51'W 108°13'W 108°12.5'W 108°12'W

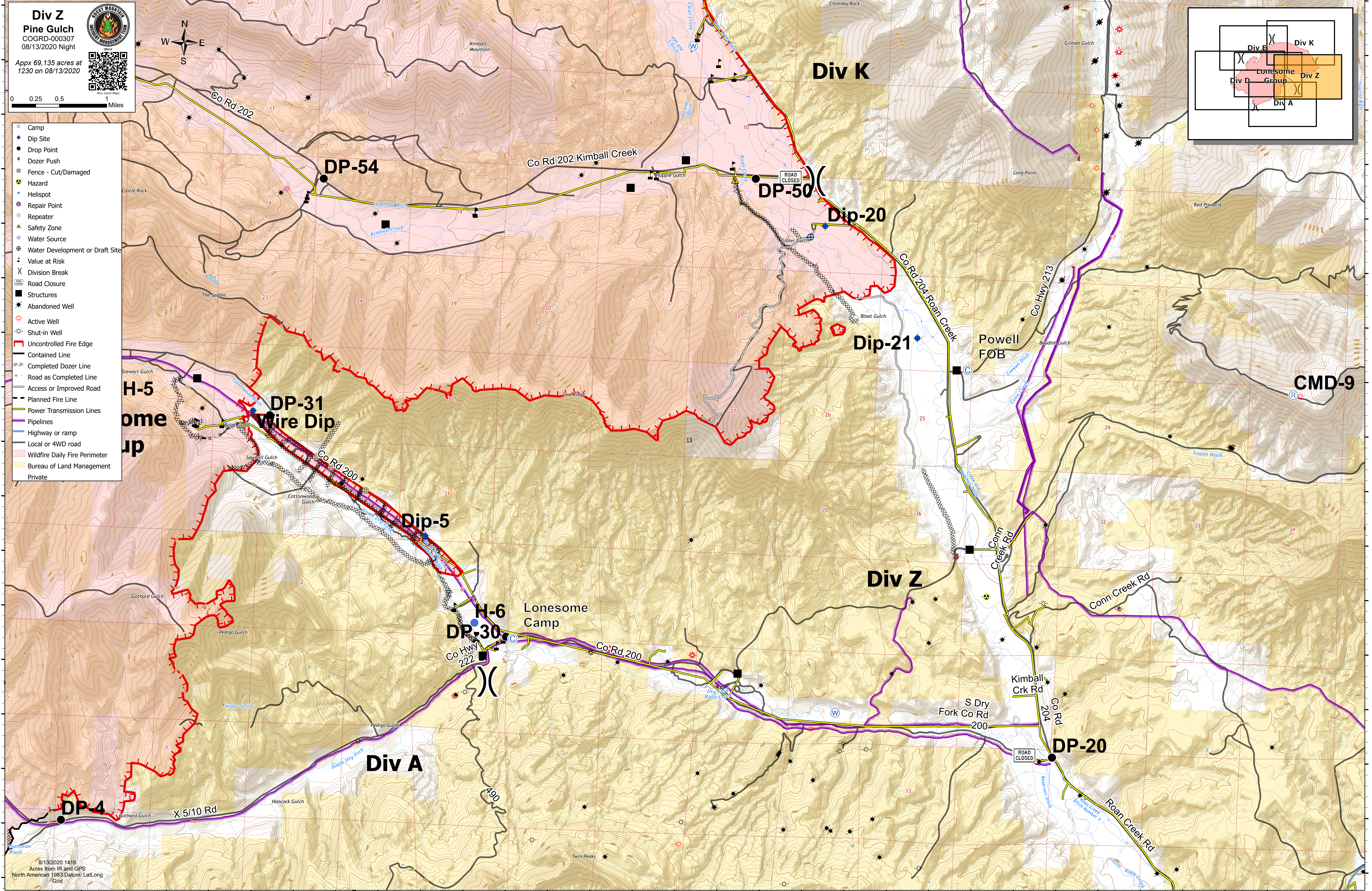
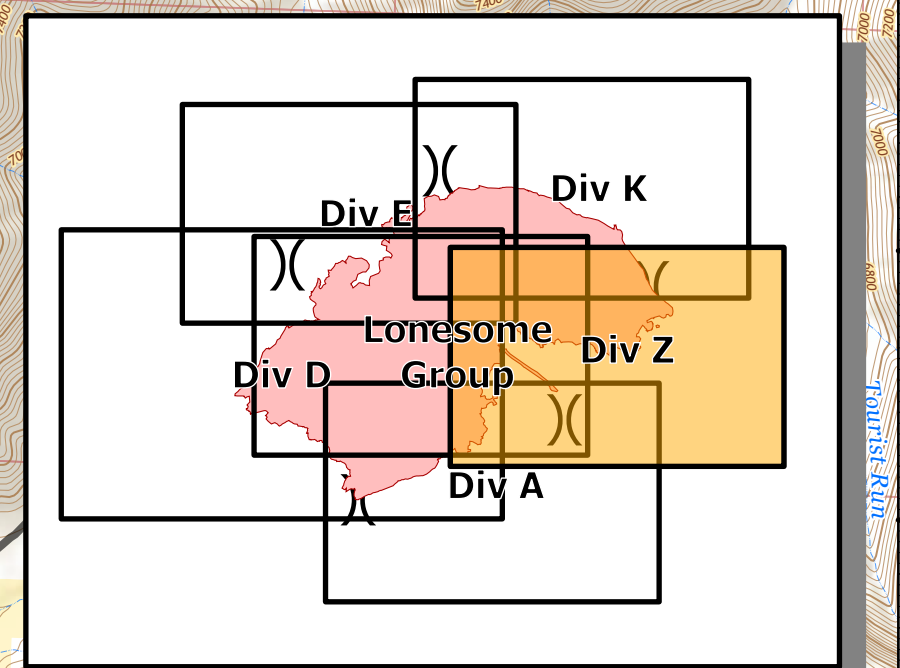
Div Z
Pine Gulch
 COGRD-000307
 08/13/2020 Night

Appx 69,135 acres at 1230 on 08/13/2020

0 0.25 0.5 1 Miles

-  Camp
-  Dip Site
-  Drop Point
-  Dozer Push
-  Fence - Cut/Damaged
-  Hazard
-  Helispot
-  Repair Point
-  Repeater
-  Safety Zone
-  Water Source
-  Water Development or Draft Site
-  Value at Risk
-  Division Break
-  Road Closure
-  Structures
-  Abandoned Well
-  Active Well
-  Shut-in Well
-  Uncontrolled Fire Edge
-  Contained Line
-  Completed Dozer Line
-  Road as Completed Line
-  Access or Improved Road
-  Planned Fire Line
-  Power Transmission Lines
-  Pipelines
-  Highway or ramp
-  Local or 4WD road
-  Wildfire Daily Fire Perimeter
-  Bureau of Land Management
-  Private



108°27'W 108°26.5'W 108°26'W 108°25.5'W 108°25'W 108°24.5'W 108°24'W 108°23.5'W 108°23'W 108°22.5'W 108°22'W 108°21.5'W 108°21.01'W 108°20.5'W 108°20'W 108°19.5'W 108°19'W 108°18.5'W 108°18'W 108°17.5'W 108°17'W 108°16.5'W 108°16'W 108°15.5'W 108°15'W 108°14.5'W 108°14'W 108°13.51'W 108°13'W 108°12.5'W 108°12'W