


























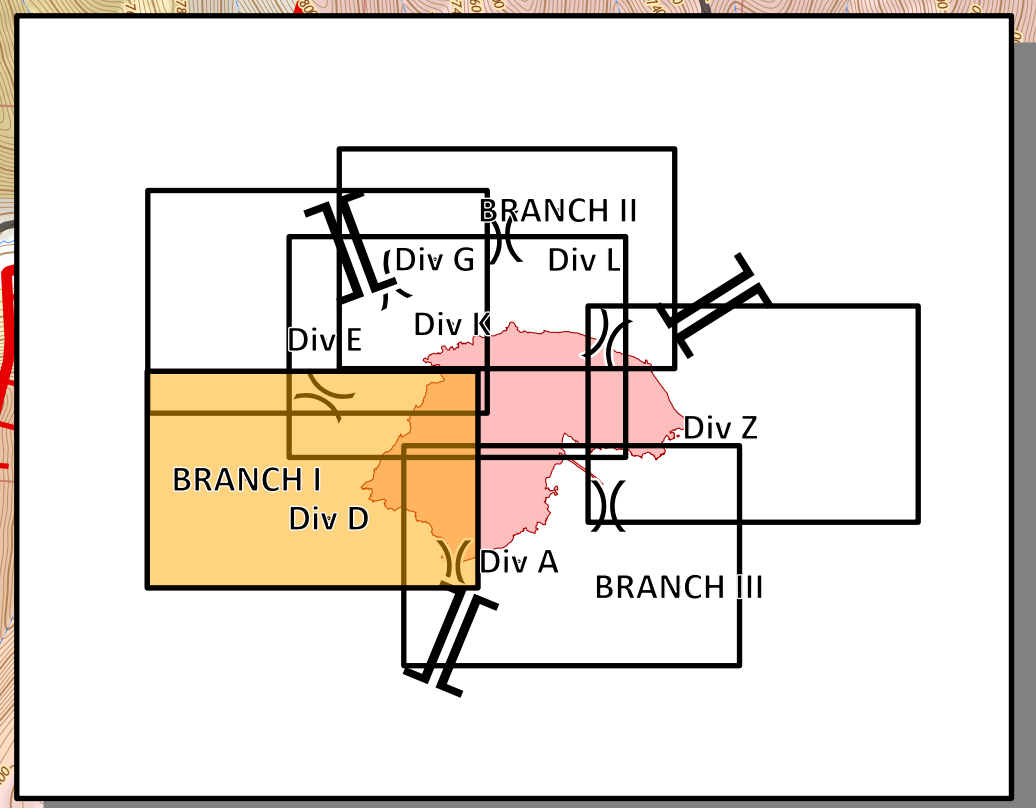
Div D
Pine Gulch
 COGRD-000307
 08/15/2020 Day

Appx 74,436 MMA
 acres at 2048 on
 08/14/2020

0 0.25 0.5 1 Miles

-  Dip Site
-  Drop Point
-  Dozer Push
-  Fence - Cut/Damaged
-  Helispot
-  Value at Risk
-  Division Break
-  Structures
-  Abandoned Well
-  Active Well
-  Shut-in Well
-  Uncontrolled Fire Edge
-  Contained Line
-  Completed Dozer Line
-  Power Transmission Lines
-  Pipelines
-  Highway or ramp
-  Local or 4WD road
-  Trail
-  Wildfire Daily Fire Perimeter
-  Bureau of Land Management
-  Private
-  Label Point 0



BRANCH I

Div D

8/14/2020 2307
 Acres from IR and GPS
 North American 1983 Datum, Lat/Long
 Grid