



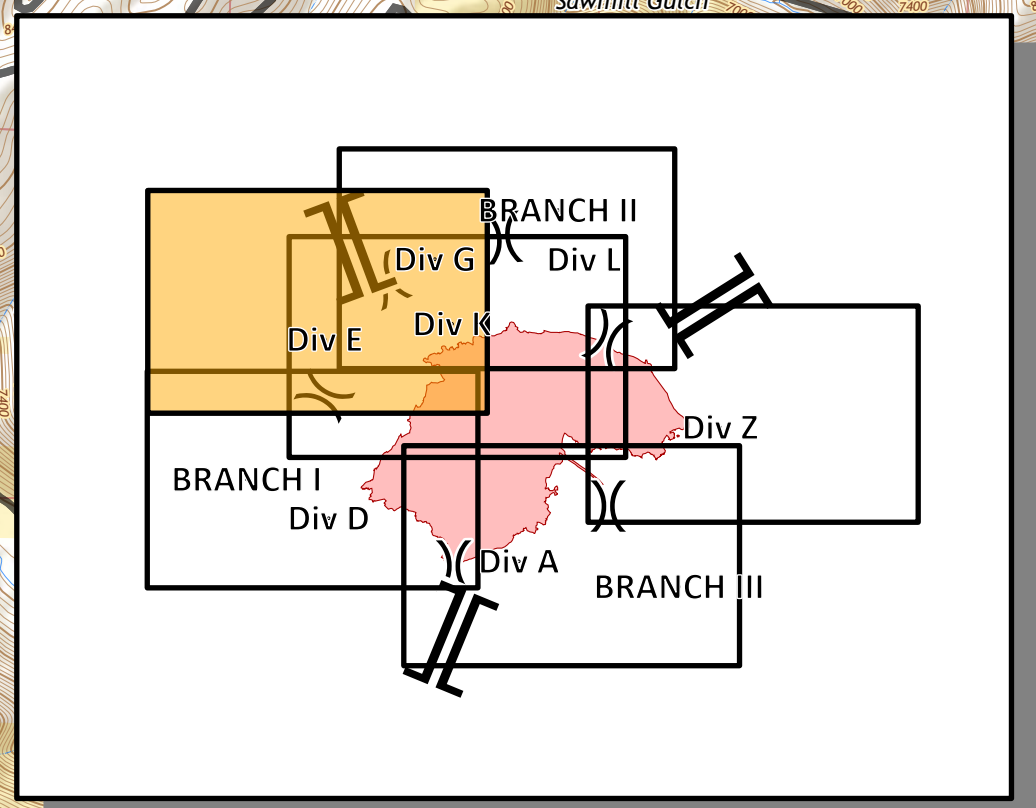
Div E
Pine Gulch
 COGRD-000307
 08/15/2020 Day

Appx 74,436 MMA
 acres at 2048 on
 08/14/2020

0 0.25 0.5 1 Miles

- Dozer Push
- Gate
- Hazard
- Helispot
- Value at Risk
- ⌘ Division Break
- ⌘ Branch Break
- Structures
- Abandoned Well
- Active Well
- Shut-in Well
- Uncontrolled Fire Edge
- Explosive Line
- Power Transmission Lines
- Pipelines
- Highway or ramp
- Local or 4WD road
- Wildfire Daily Fire Perimeter
- Bureau of Land Management
- Private
- Label_Point0



8/14/2020 2308
 Acres from IR and GPS
 North American 1983 Datum, Lat/Long
 Grid