


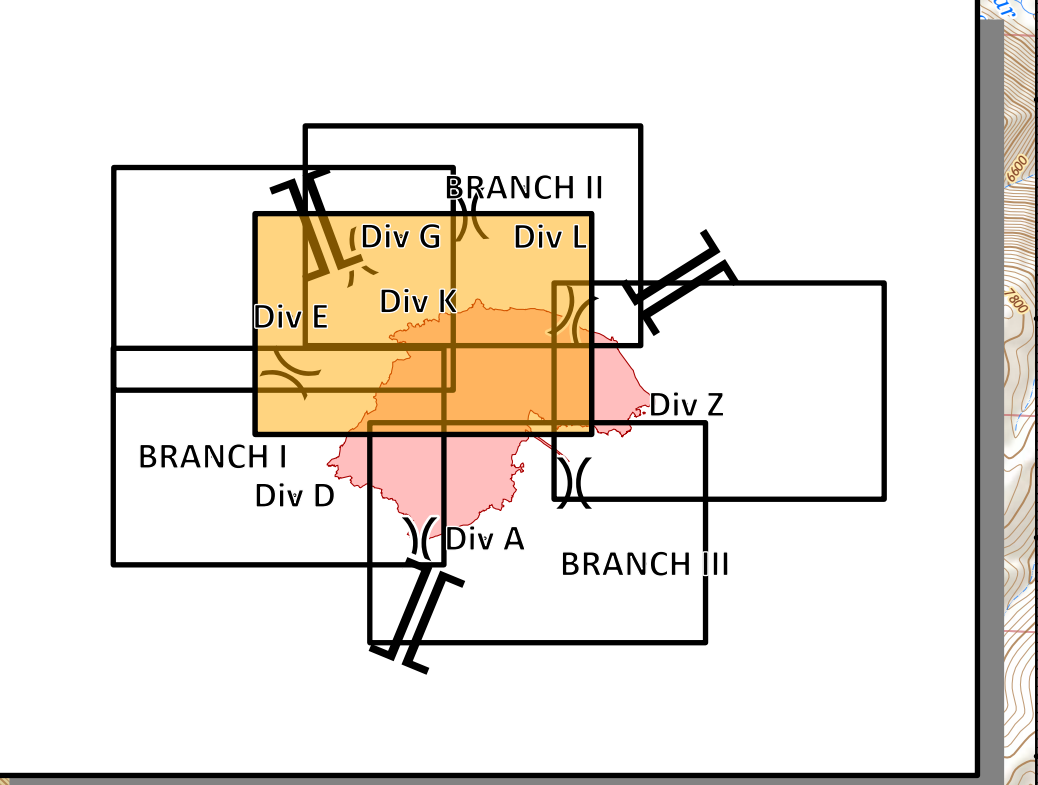


Div K
Pine Gulch
COGRD-000307
08/15/2020 Day

Appx 74,436 MMA
acres at 2048 on
08/14/2020



- Bridge
- Dip Site
- Drop Point
- Dozer Push
- Gate
- Hazard
- Hellspot
- Safety Zone
- Water Source
- Value at Risk
- Division Break
- Branch Break
- Structures
- Abandoned Well
- Active Well
- Shut-in Well
- Uncontrolled Fire Edge
- Completed Dozer Line
- Road as Completed Line
- Explosive Line
- Planned Fire Line
- Power Transmission Lines
- Pipelines
- Local or 4WD road
- Wildfire Daily Fire Perimeter
- Bureau of Land Management
- Private
- Label Point0



8/14/2020 2308
Acres from IR and GPS
North American 1983 Datum: LatLong
Grid